

Electoral District of Albury - Suggested New Boundary

Current: 56,167 (-1.79%) • Projected: 58,178 (-1.80%)

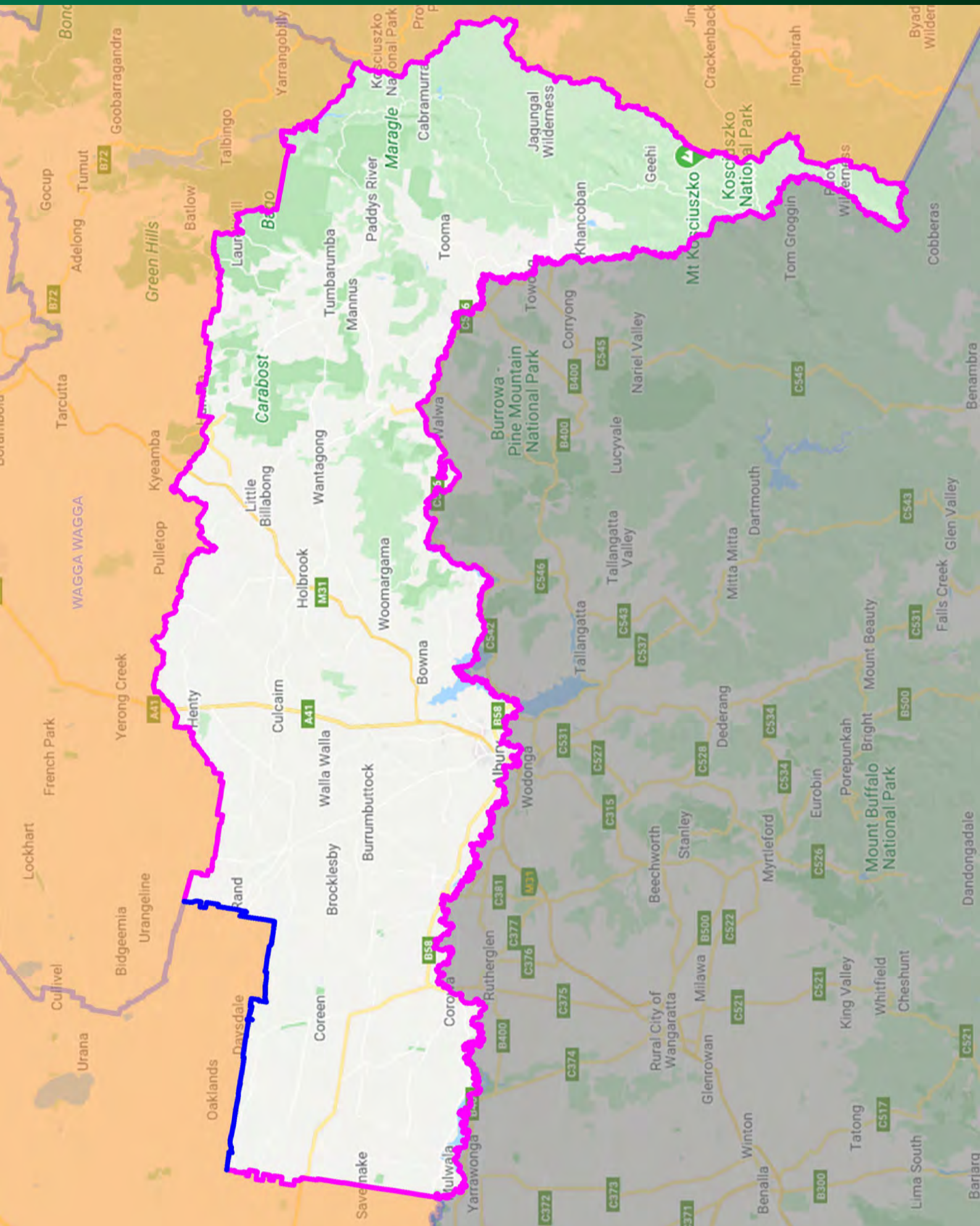

Current State Electoral Boundary



Local Government Boundary




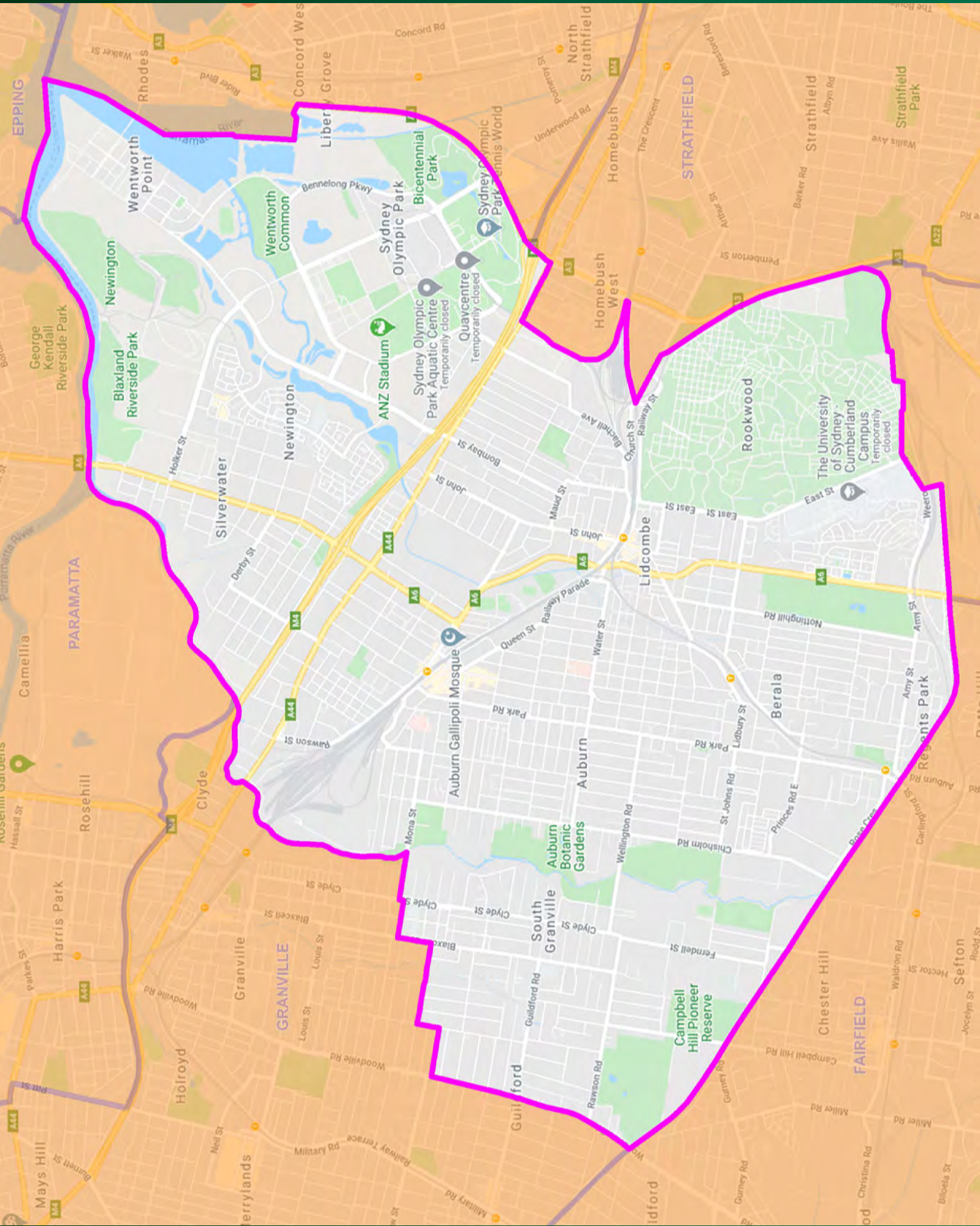
Locality/Suburb Boundary



Electoral District of Auburn - NO CHANGE




Actual: 56,274 (-1.61%) • Projected: 59,374 (+0.22%)

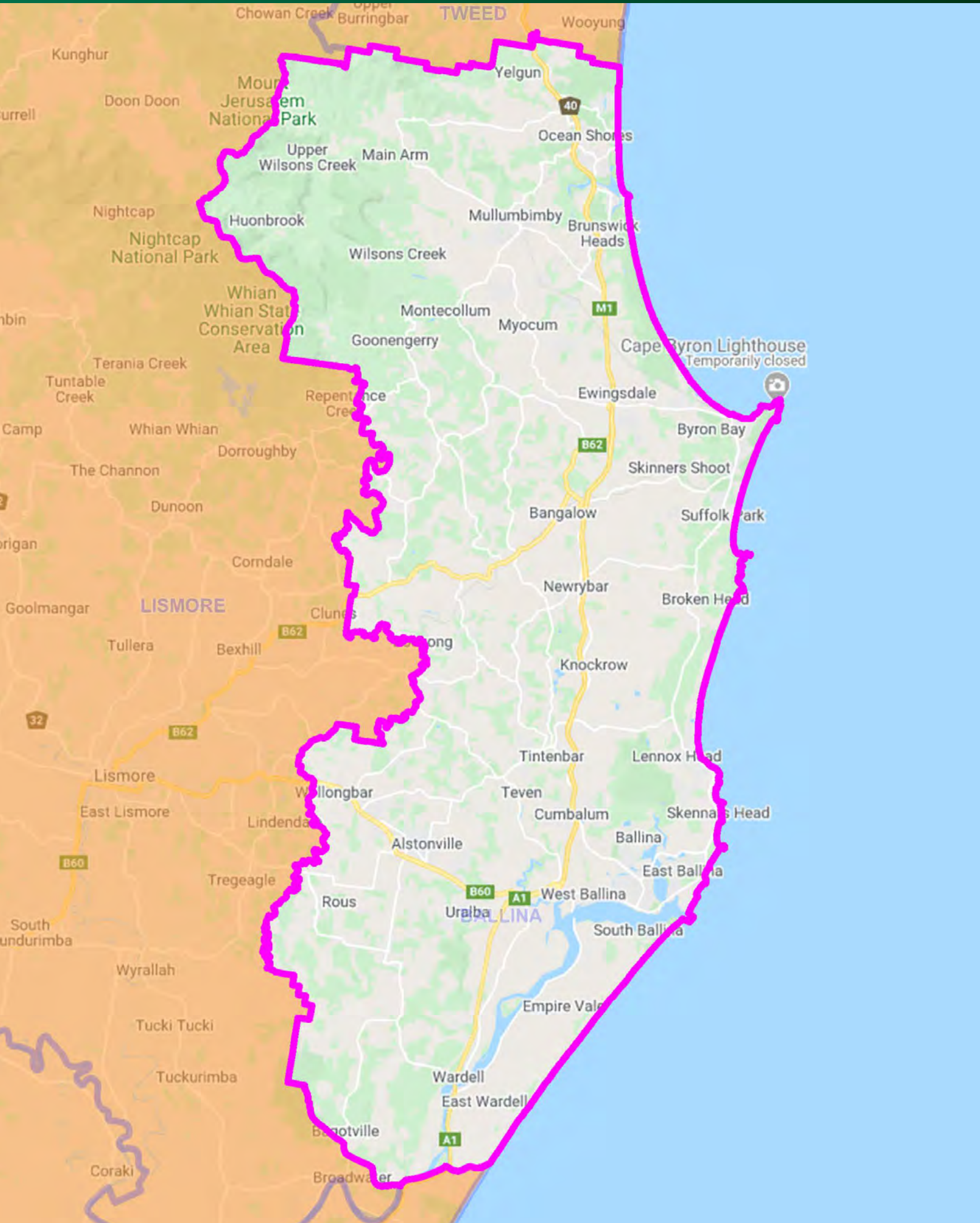
Current State Electoral Boundary  Local Government Boundary  Locality/Suburb Boundary 



Electoral District of Ballina - NO CHANGE

Actual: 59,417 (+3.89%) • Projected: 61,991 (+4.62%)

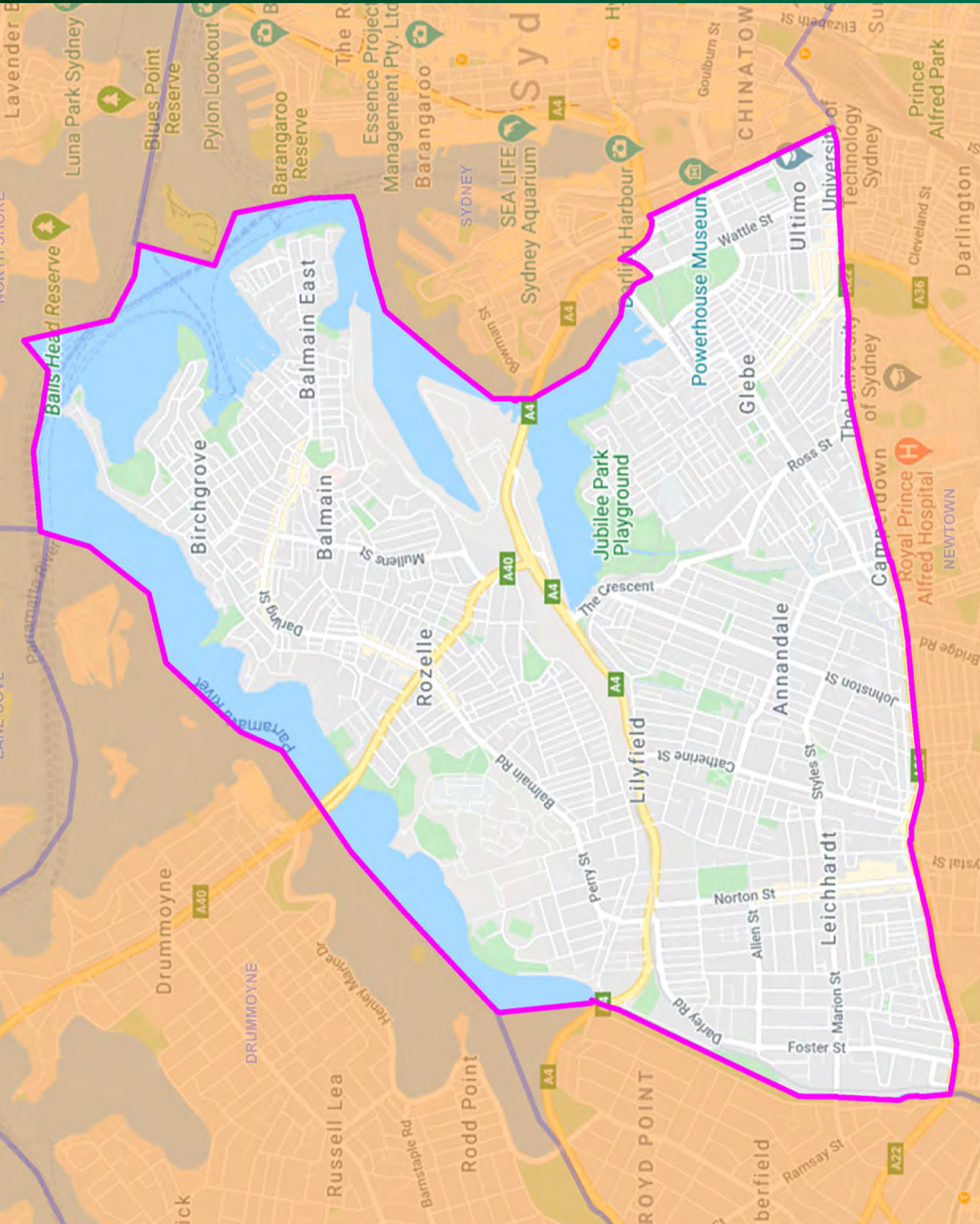
Current State Electoral Boundary  Local Government Boundary  Locality/Suburb Boundary 



Electoral District of Balmain - NO CHANGE




Actual: 57,805 (+1.07%) • Projected: 59,054 (-0.32%)

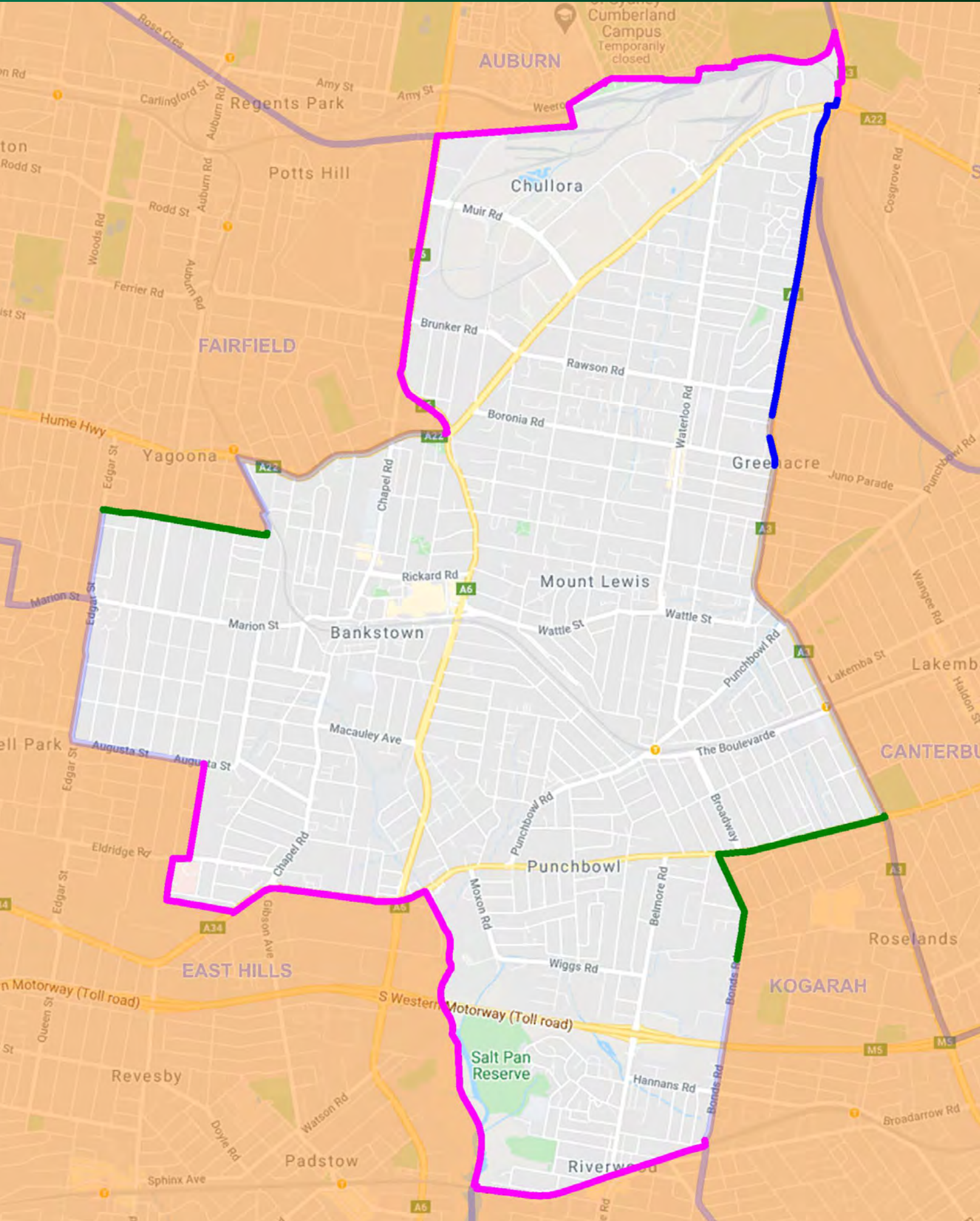
Current State Electoral Boundary █ Local Government Boundary █ Locality/Suburb Boundary █



Electoral District of Bankstown - Suggested New Boundary

Actual: 56,386 (-1.41%) • Projected: 59,145 (-0.17%)

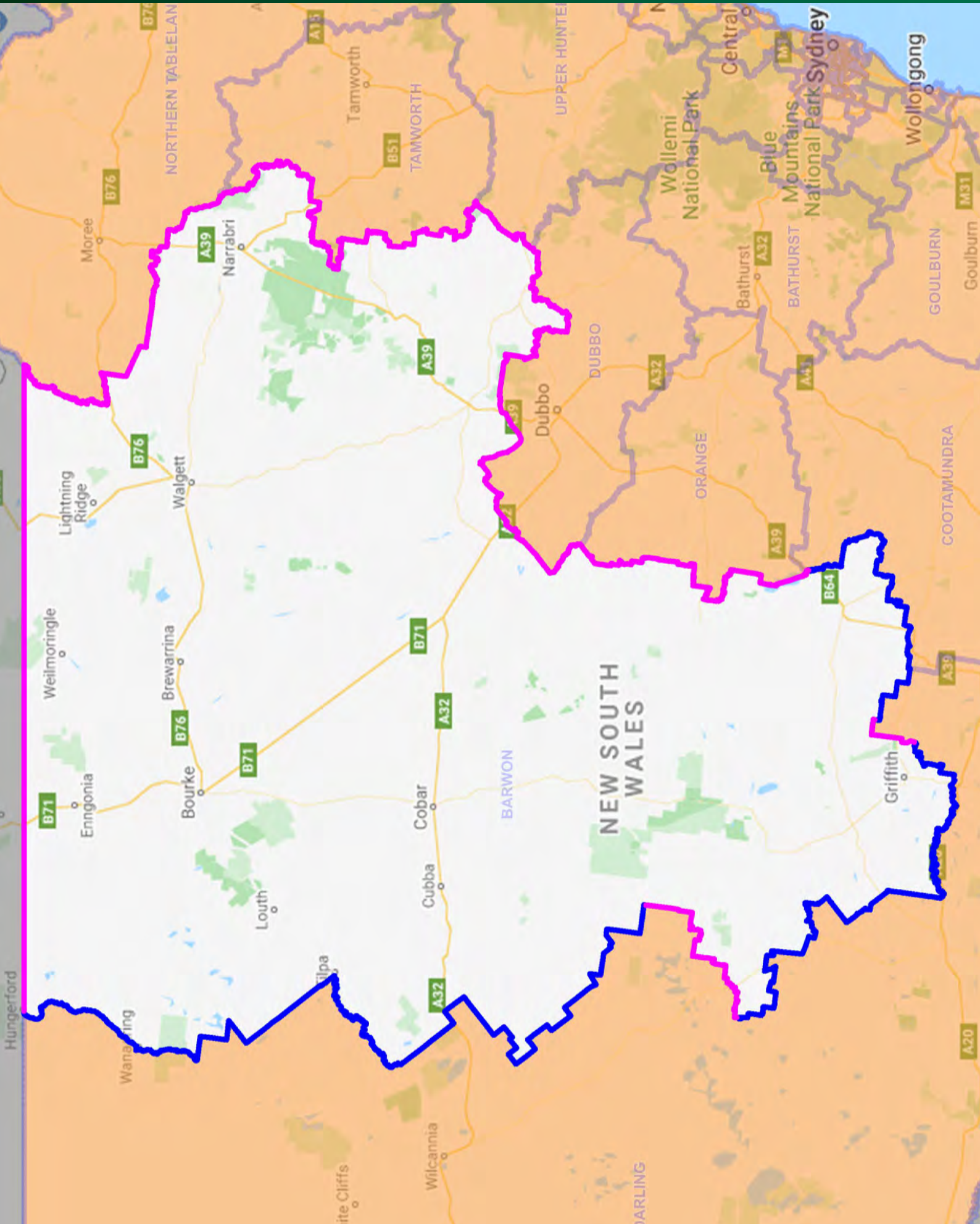
Current State Electoral Boundary  Local Government Boundary  Locality/Suburb Boundary 



Electoral District of Barwon - Suggested New Boundary

Actual: 62,111 (+8.60%) • Projected: 62,868 (+6.12%)

Current State Electoral Boundary  Local Government Boundary  Locality/Suburb Boundary 



Electoral District of Bathurst - NO CHANGE

Actual: 57,031 (-0.28%) • Projected: 59,083 (-0.27%)

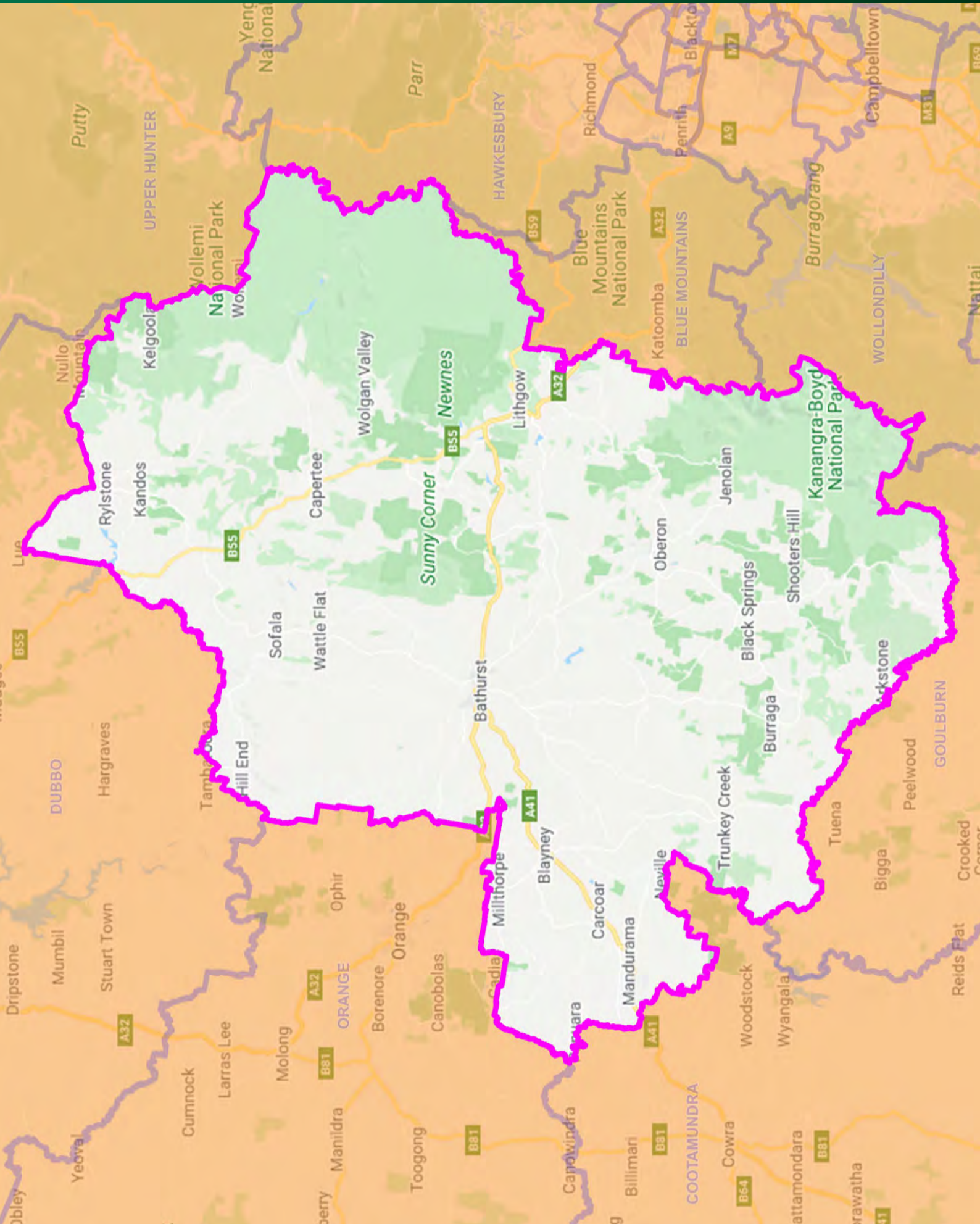
Current State Electoral Boundary



Local Government Boundary



Locality/Suburb Boundary



Electoral District of Baulkham Hills - Suggested New Boundary

Actual: 58,789 (+2.79%) • Projected: 61,042 (+3.04%)

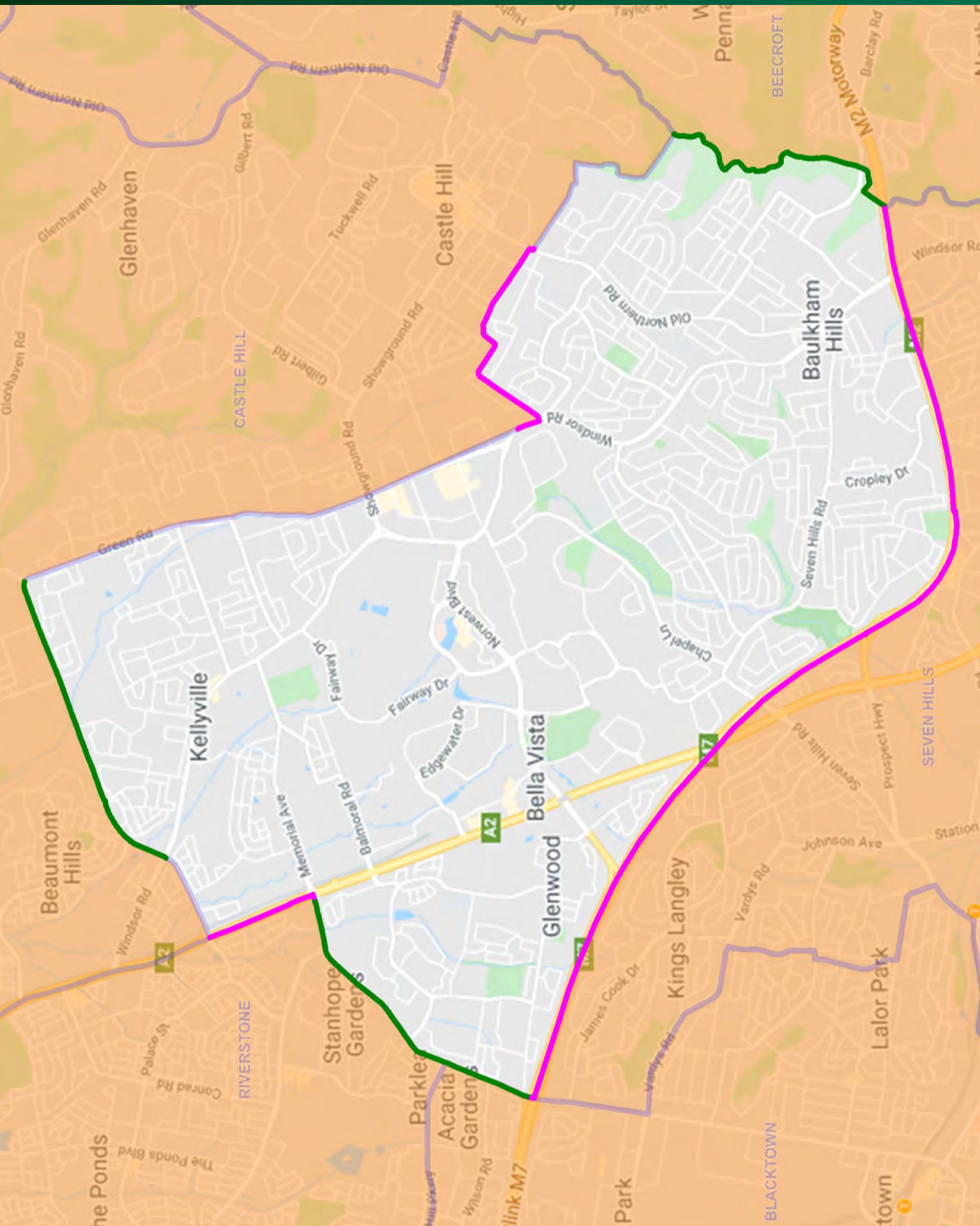
Current State Electoral Boundary



Local Government Boundary



Locality/Suburb Boundary



Electoral District of Beecroft - Suggested New Electoral District

Actual: 59,227 (+3.56%) • Projected: 58,718 (-0.89%)

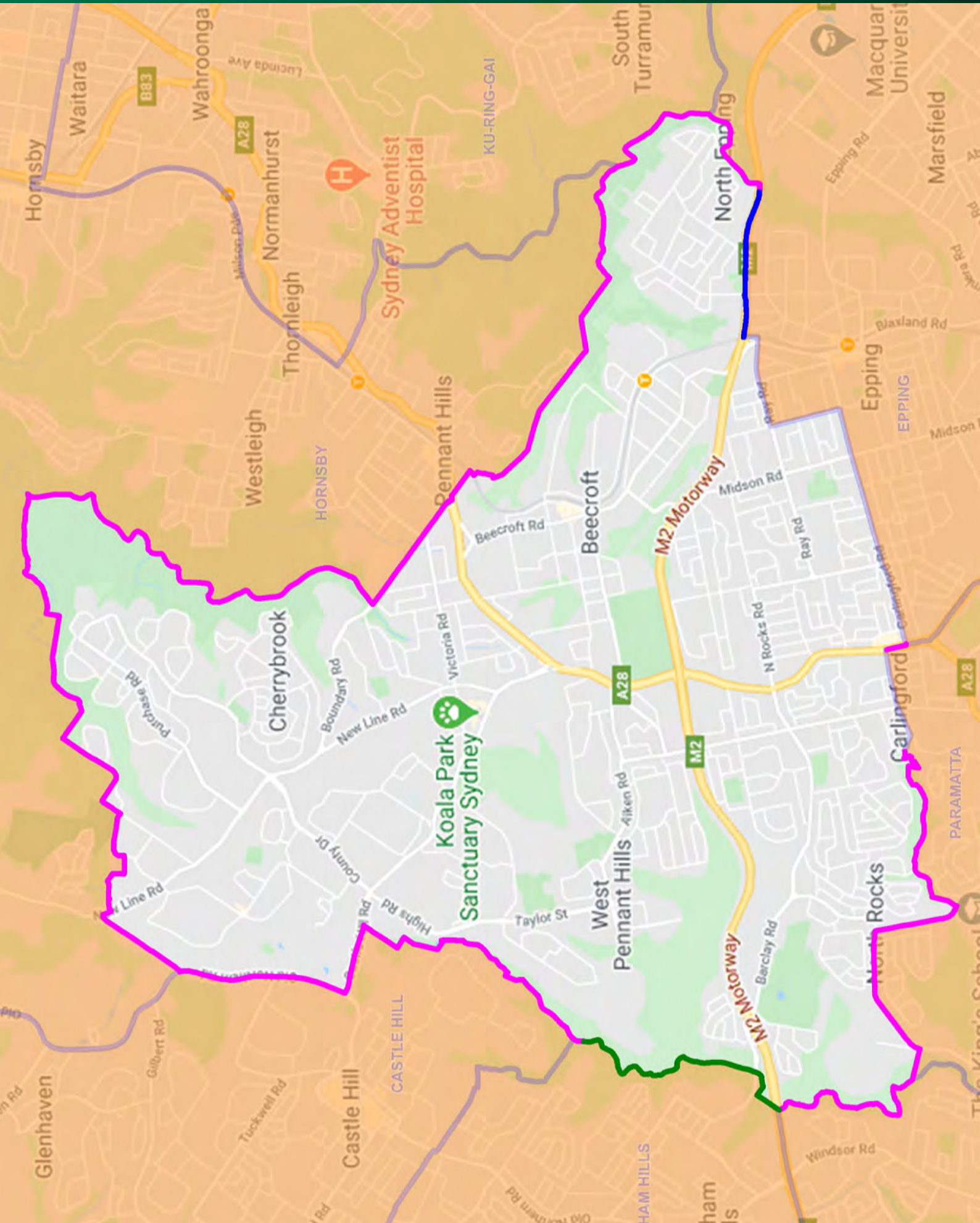
Current State Electoral Boundary



Local Government Boundary



Locality/Suburb Boundary



Electoral District of Bega - NO CHANGE

Actual: 58,444 (+2.19%) • Projected: 61,214 (+3.33%)

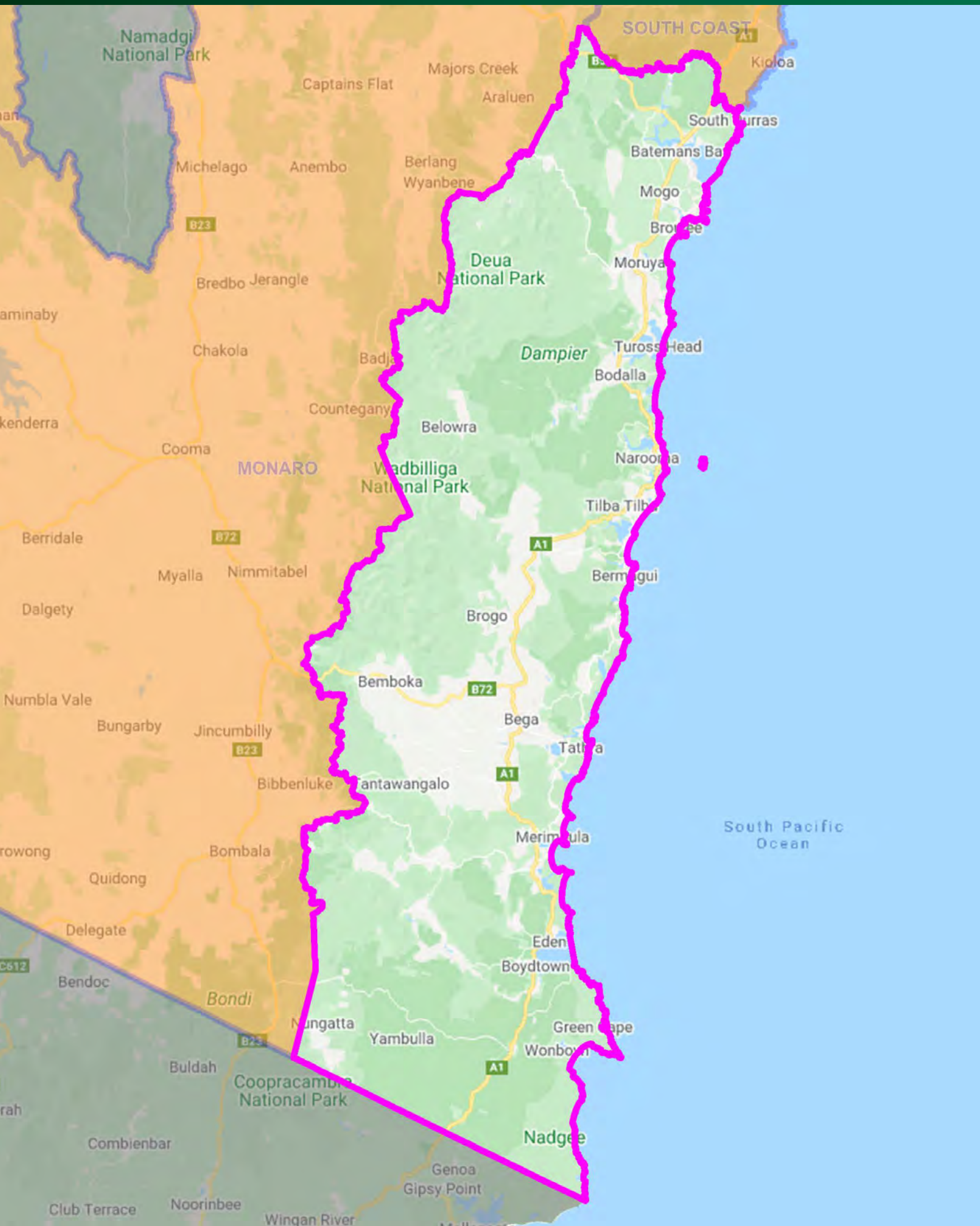
Current State Electoral Boundary



Local Government Boundary





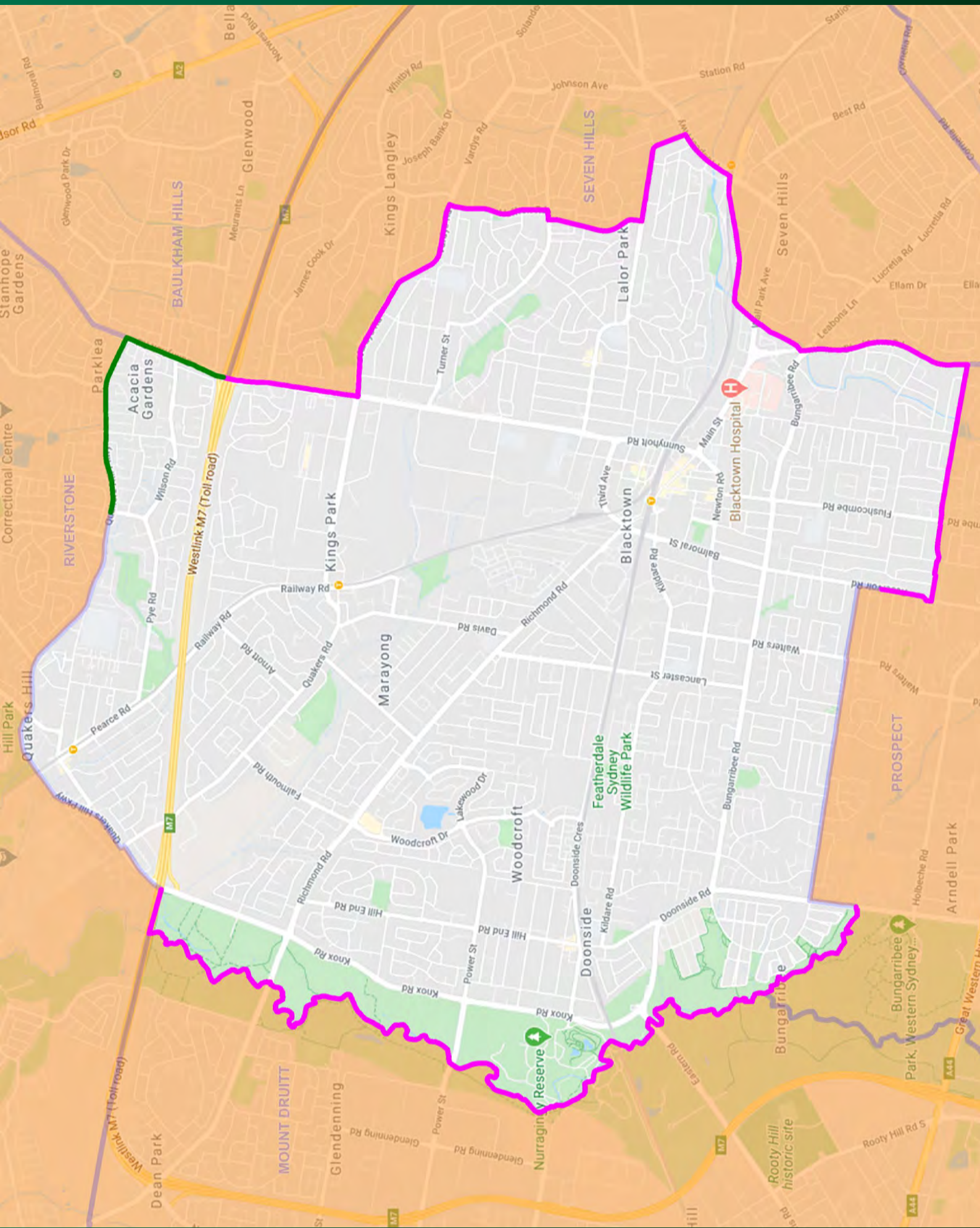
Locality/Suburb Boundary



Electoral District of Blacktown - Suggested New Boundary



Actual: 59,506 (+4.04%) • Projected: 60,756 (+2.55%)

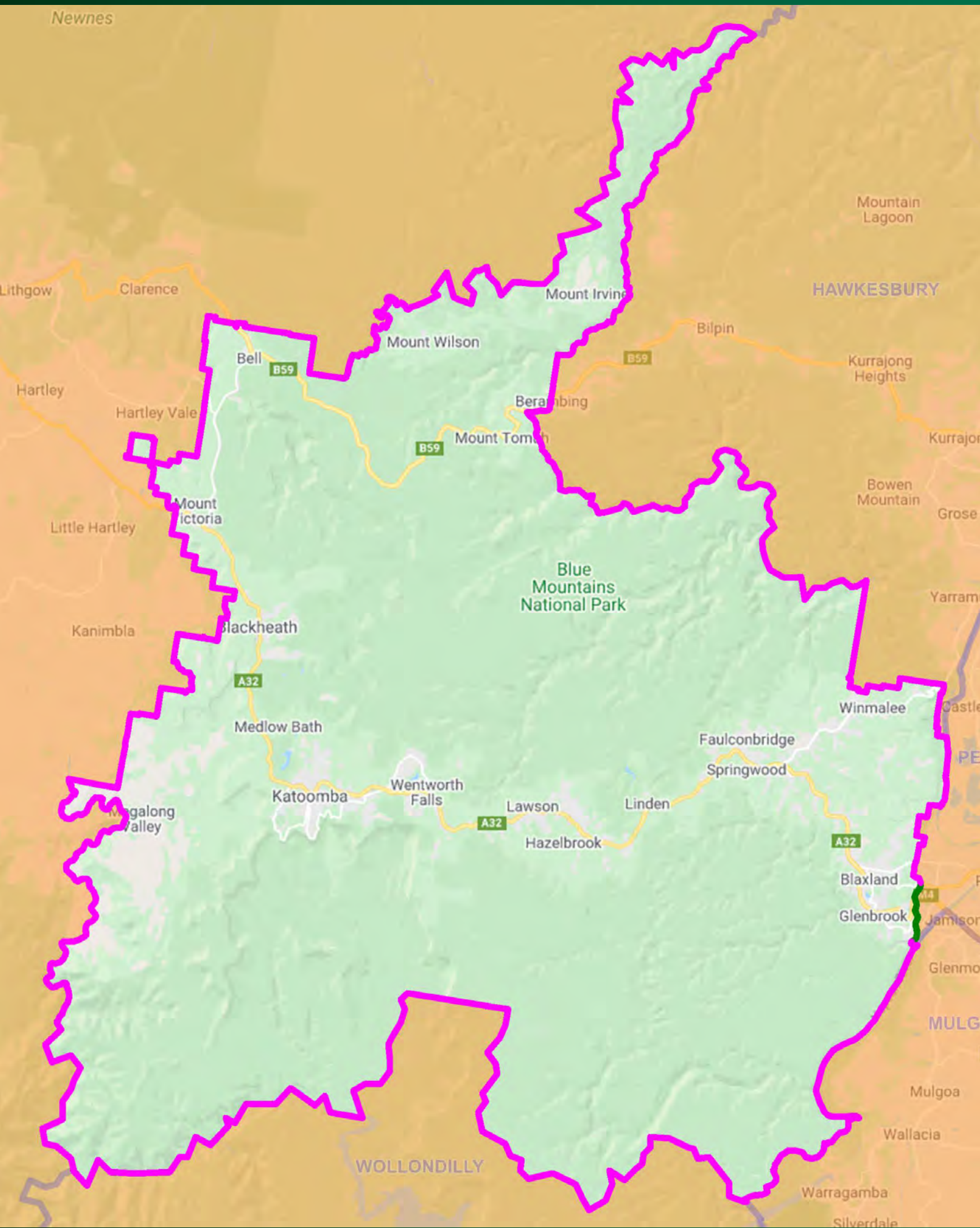
Current State Electoral Boundary  Local Government Boundary  Locality/Suburb Boundary 



Electoral District of Blue Mountains - Suggested New Boundary

Actual: 59,054 (+3.25%) • Projected: 59,422 (+0.30%)

Current State Electoral Boundary  Local Government Boundary  Locality/Suburb Boundary 



Electoral District of Bonnyrigg - Suggested New Electoral District

Actual: 58,453 (+2.20%) • Projected: 58,183 (-1.79%)

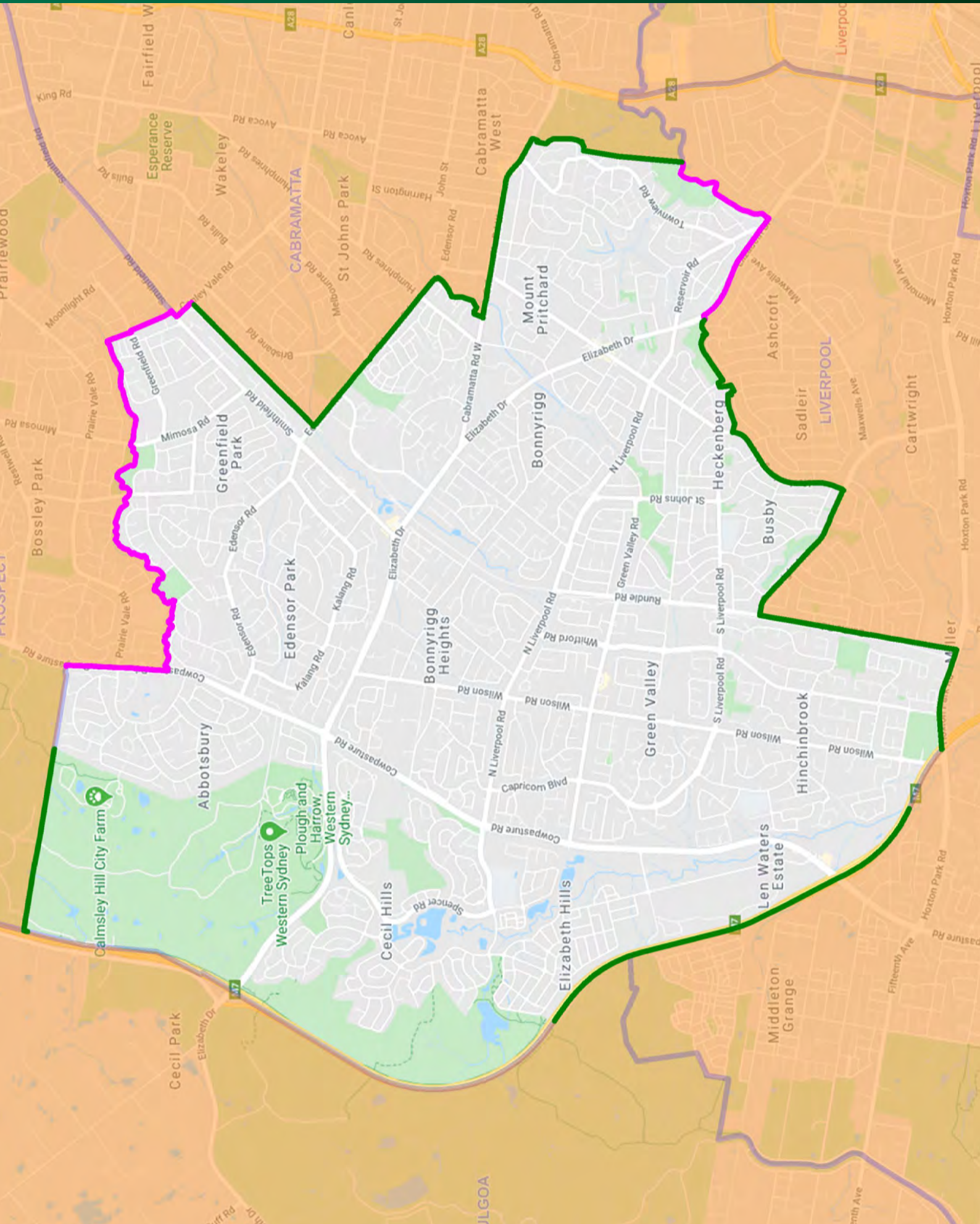
Current State Electoral Boundary



Local Government Boundary



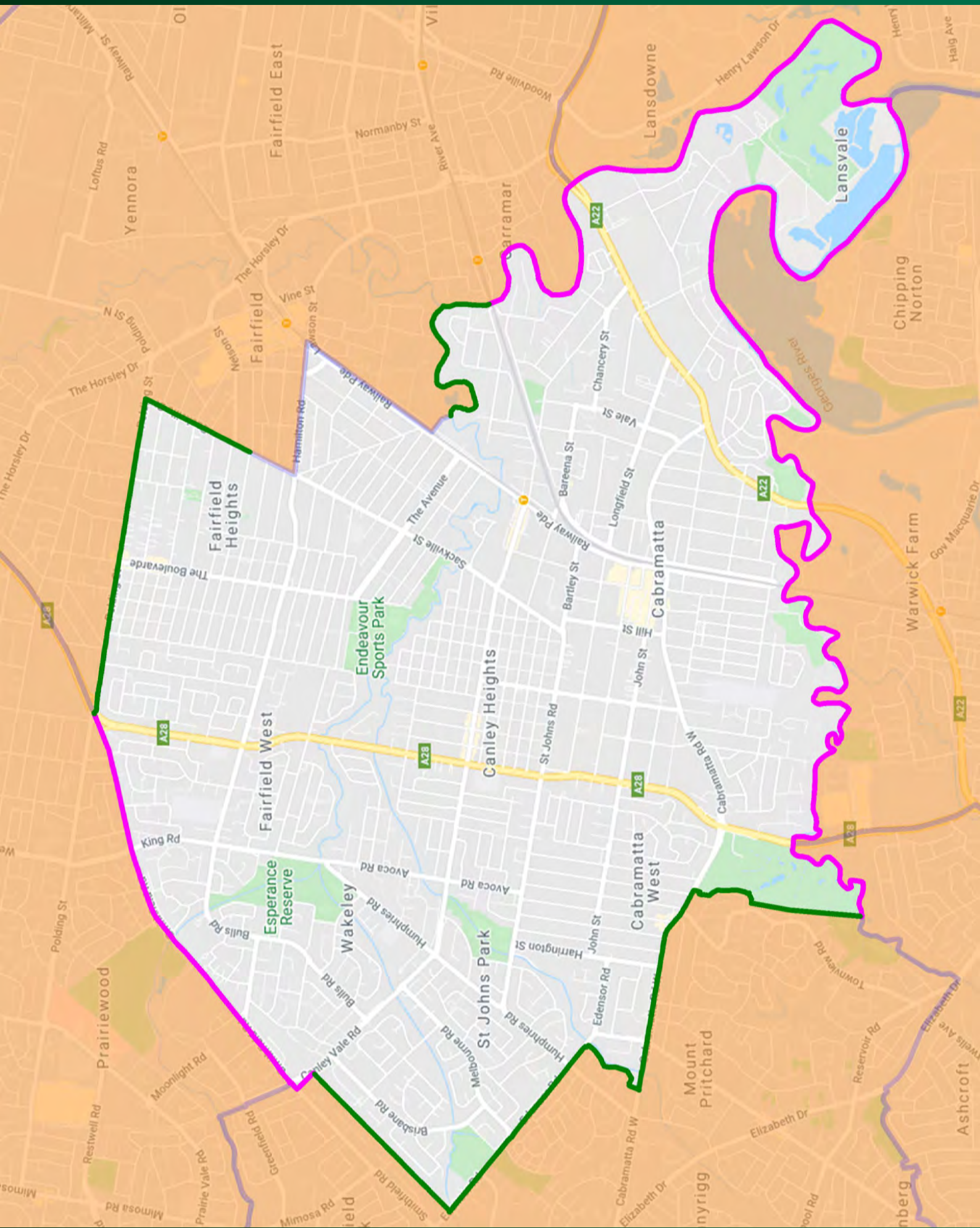
Locality/Suburb Boundary



Electoral District of Cabramatta - Suggested New Boundary




Actual: 57,458 (+0.46%) • Projected: 57,187 (-3.47%)

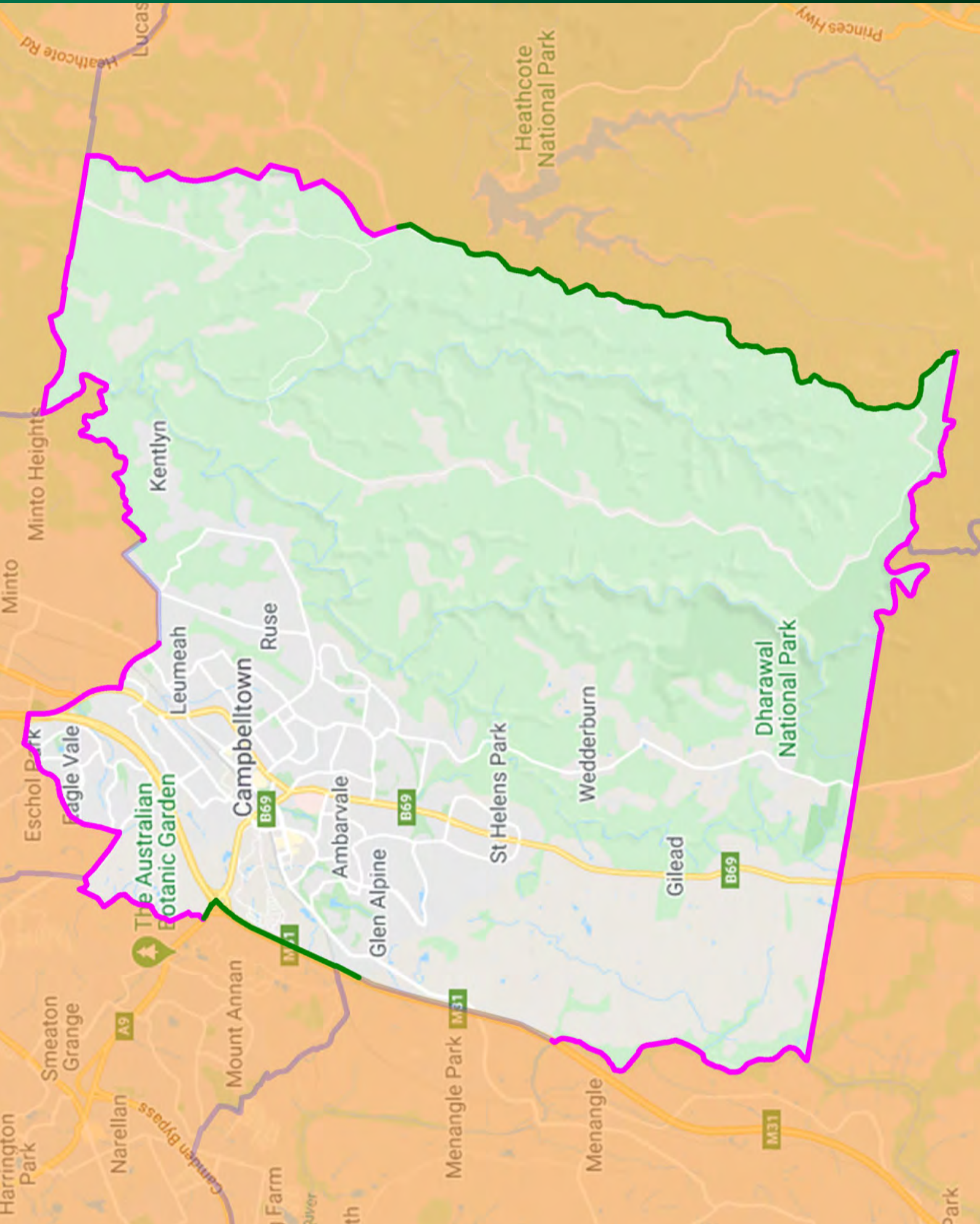
Current State Electoral Boundary  Local Government Boundary  Locality/Suburb Boundary 



Electoral District of Campbelltown - Suggested New Boundary

Actual: 55,386 (-3.16%) • Projected: 56,664 (-4.35%)

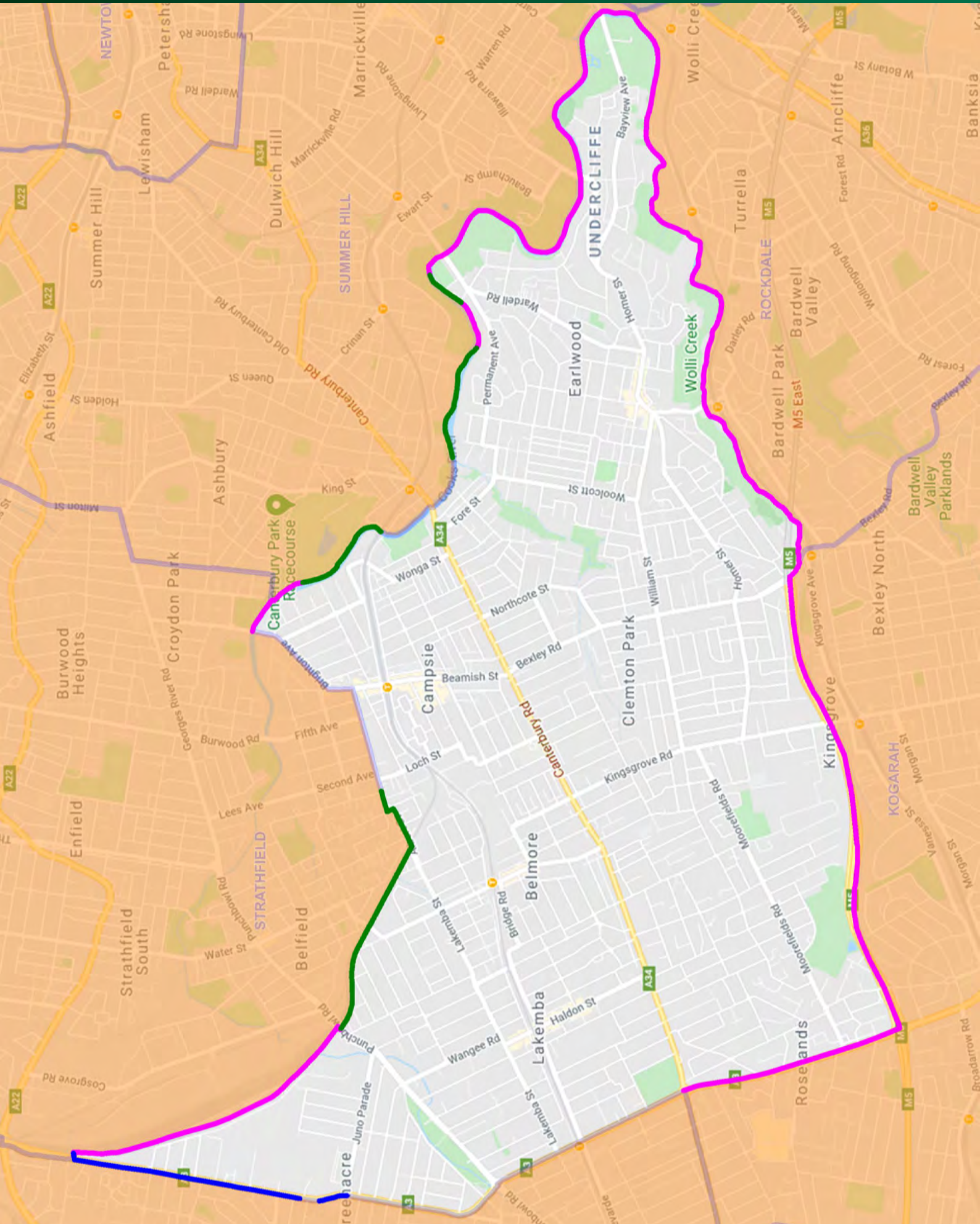
Current State Electoral Boundary  Local Government Boundary  Locality/Suburb Boundary 



Electoral District of Canterbury - Suggested New Boundary




Actual: 57,621 (+0.75%) • Projected: 58,947 (-0.50%)

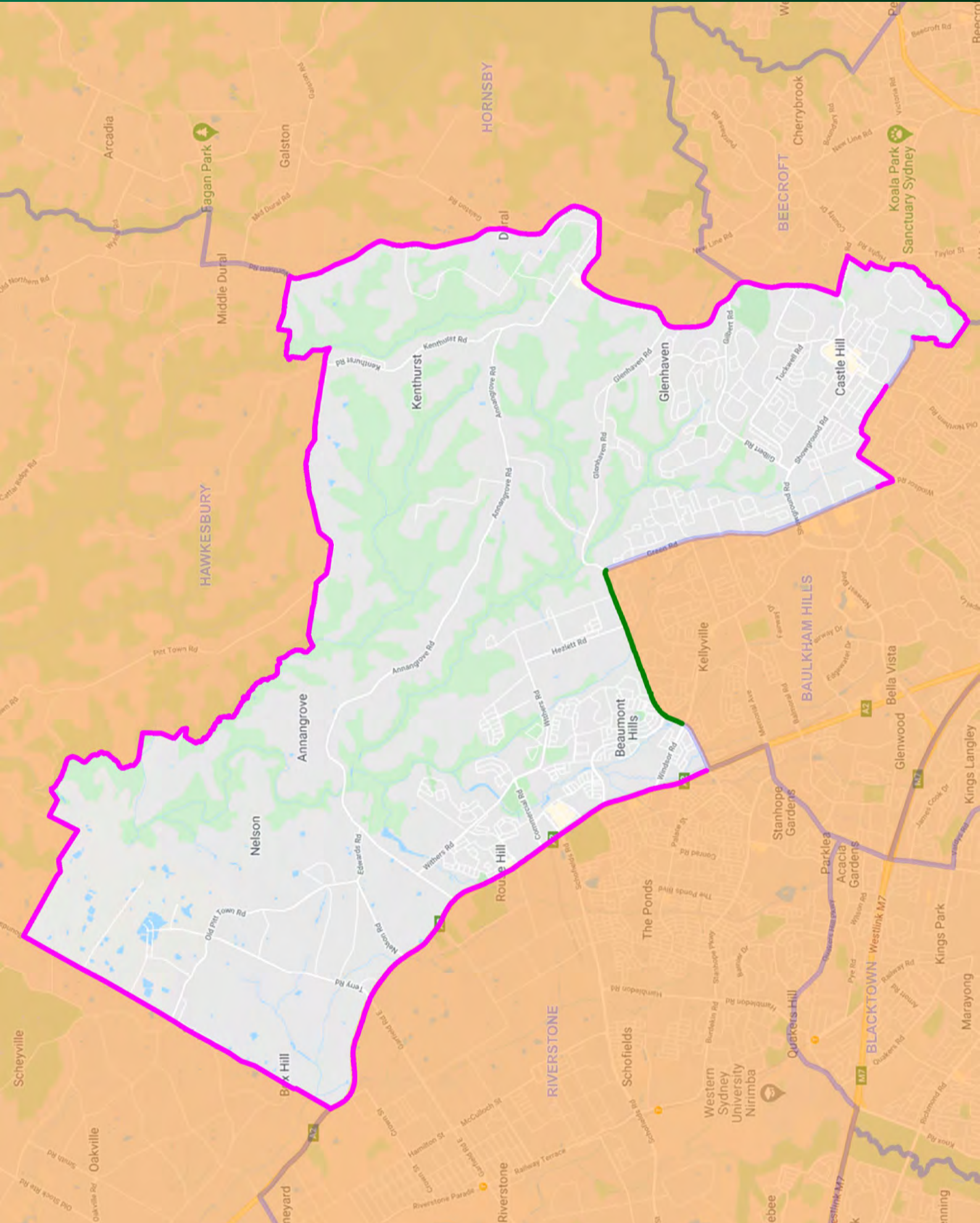
Current State Electoral Boundary  Local Government Boundary  Locality/Suburb Boundary 



Electoral District of Castle Hill - Suggested New Boundary



Actual: 51,962 (-9.15%) • Projected: 59,459 (+0.36%)

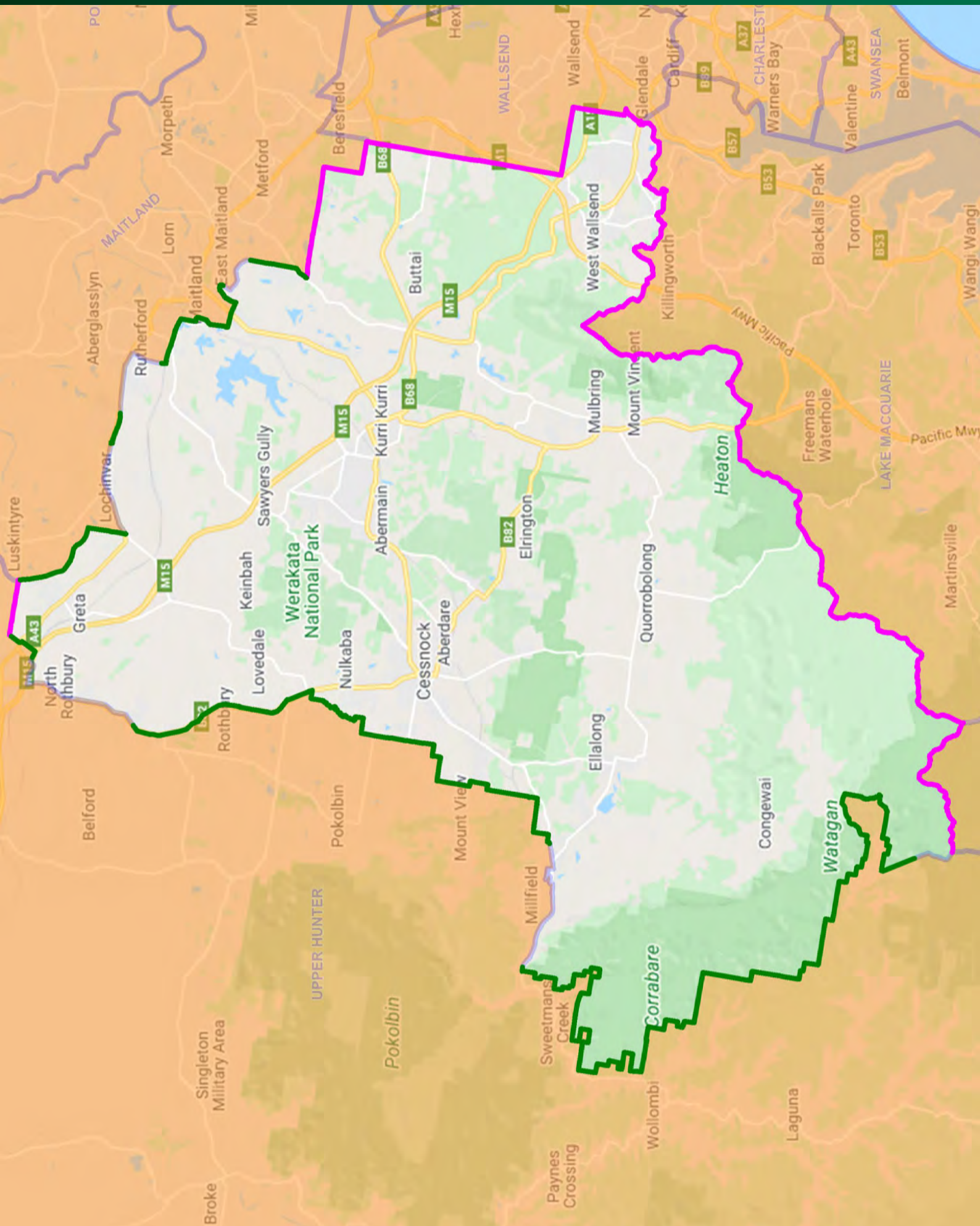
Current State Electoral Boundary  Local Government Boundary  Locality/Suburb Boundary 



Electoral District of Cessnock - Suggested New Boundary




Actual: 58,947 (+3.07%) • Projected: 62,942 (+6.24%)

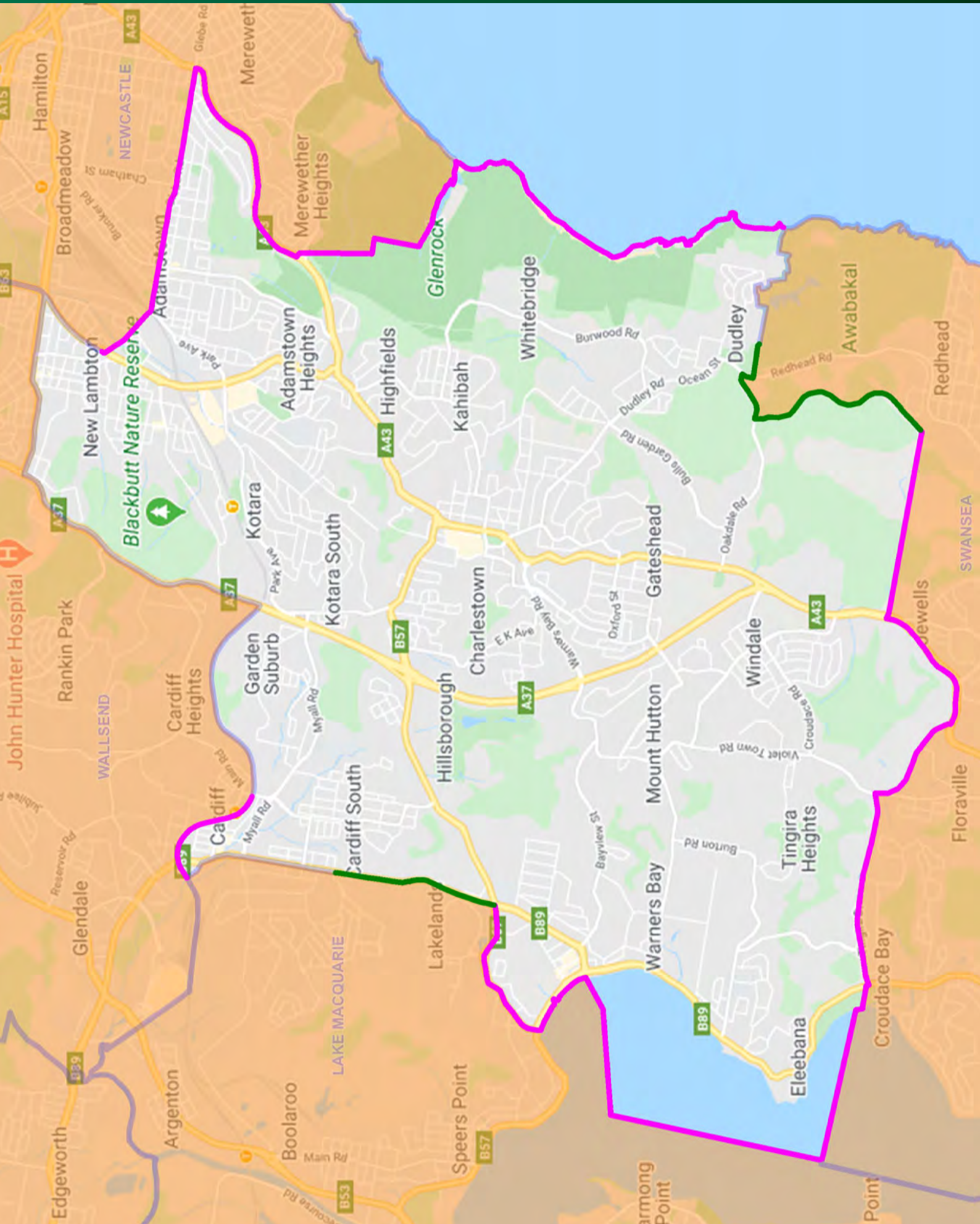
Current State Electoral Boundary  Local Government Boundary  Locality/Suburb Boundary 



Electoral District of Charlestown - Suggested New Boundary

Actual: 58,793 (+2.80%) • Projected: 59,591 (+0.59%)

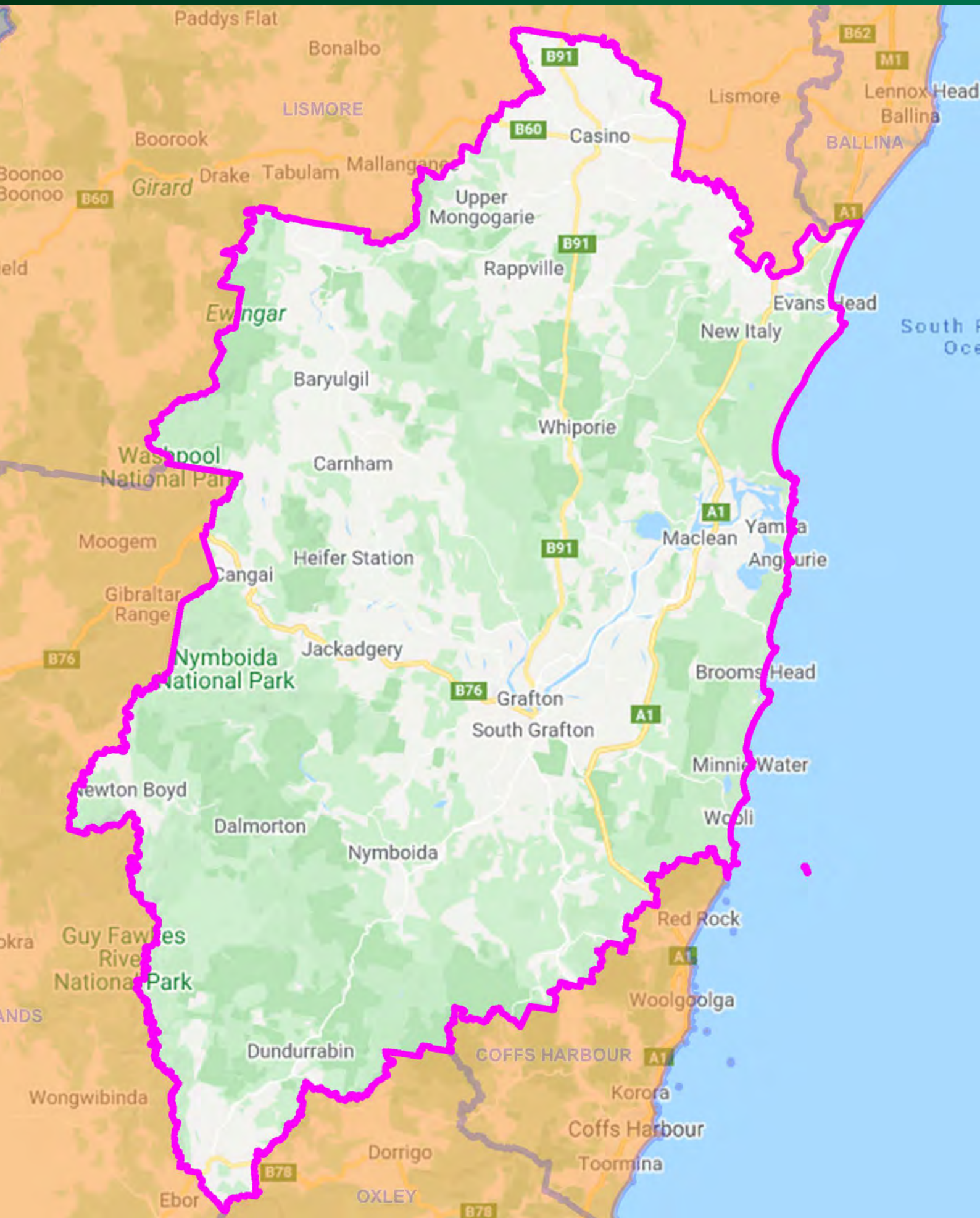
Current State Electoral Boundary  Local Government Boundary  Locality/Suburb Boundary 



Electoral District of Clarence - NO CHANGE

Actual: 56,937 (-0.45%) • Projected: 59,193 (-0.09%)

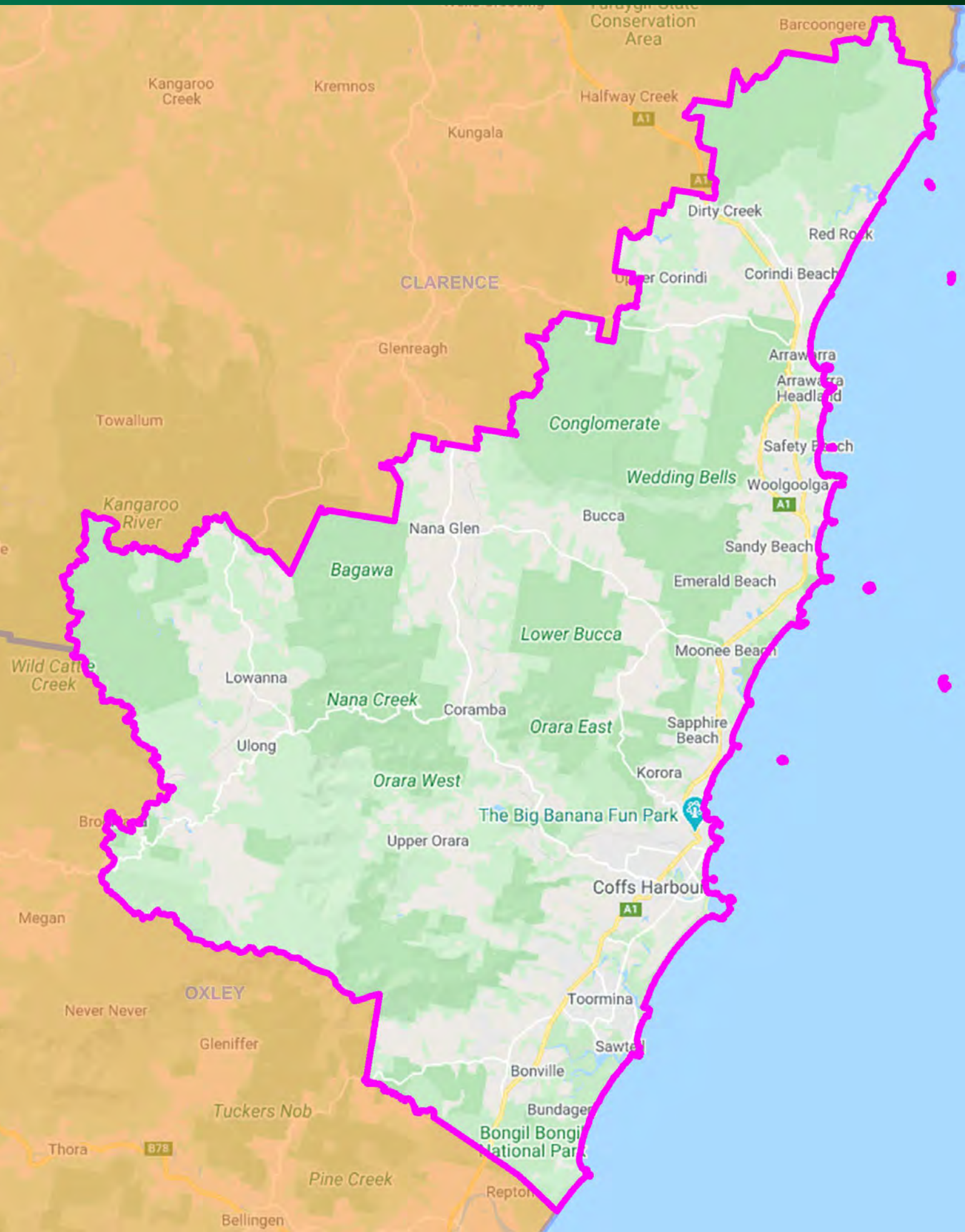
Current State Electoral Boundary  Local Government Boundary  Locality/Suburb Boundary 



Electoral District of Coffs Harbour - NO CHANGE

Actual: 55,449 (-3.05%) • Projected: 57,541 (-2.87%)

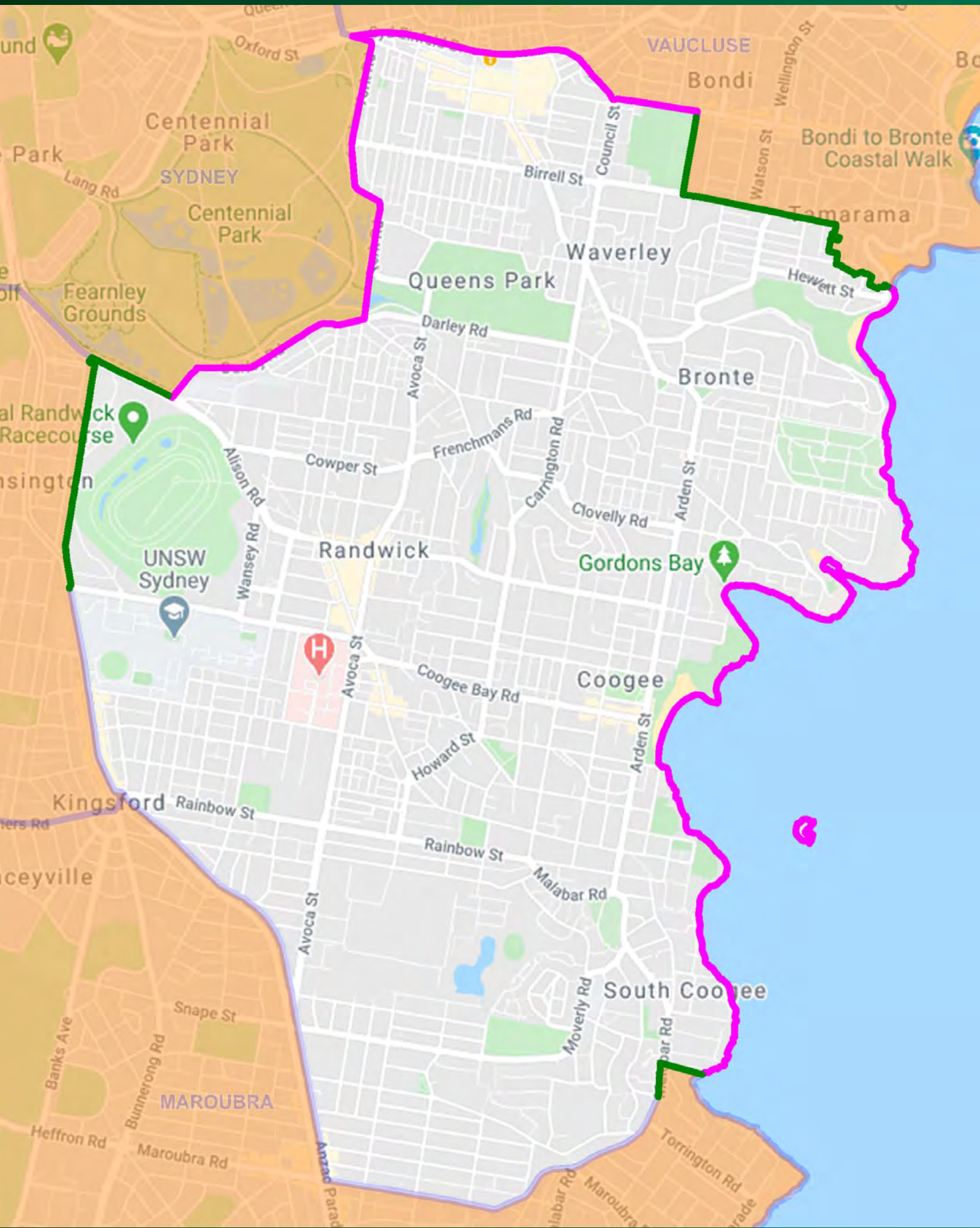
Current State Electoral Boundary  Local Government Boundary  Locality/Suburb Boundary 



Electoral District of Coogee - Suggested New Boundary




Actual: 59,286 (+3.66%) • Projected: 59,687 (+0.75%)

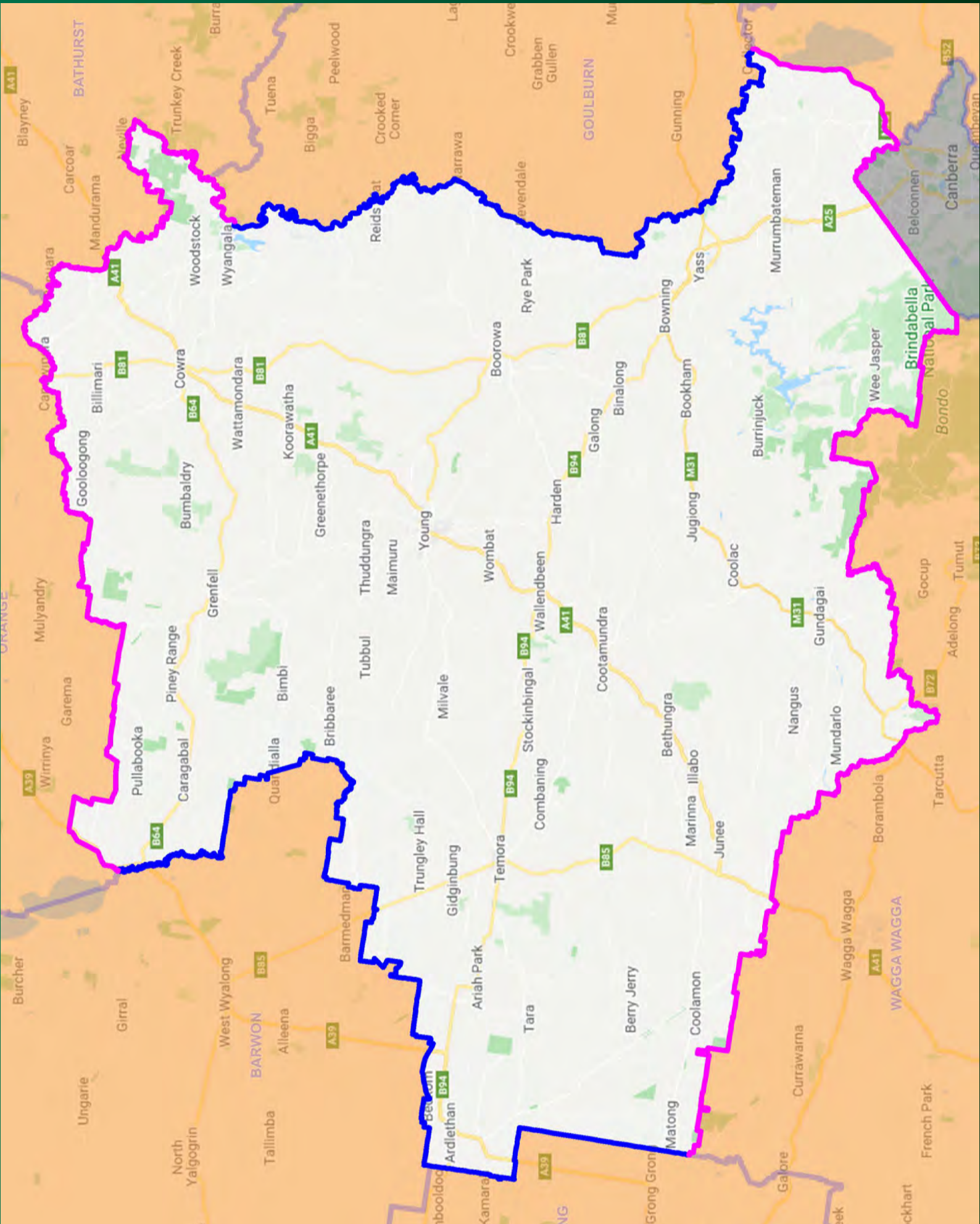
Current State Electoral Boundary  Local Government Boundary  Locality/Suburb Boundary 



Electoral District of Cootamundra - Suggested New Boundary

Actual: 58,892 (+2.97%) • Projected: 60,166 (+1.56%)

Current State Electoral Boundary  Local Government Boundary  Locality/Suburb Boundary 



Electoral District of Cronulla - Suggested New Boundary

Actual: 58,109 (+1.60%) • Projected: 59,113 (-0.22%)

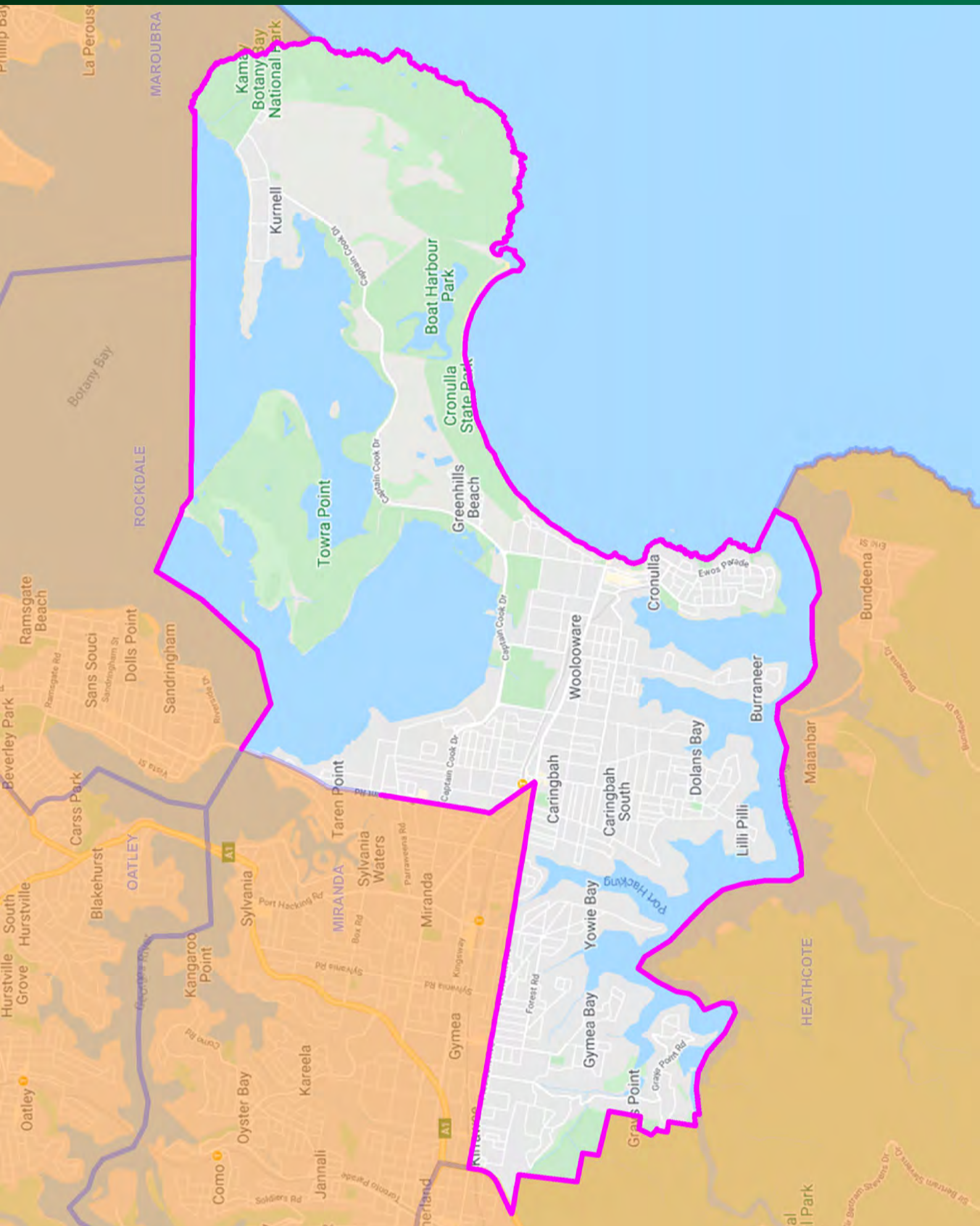
Current State Electoral Boundary



Local Government Boundary






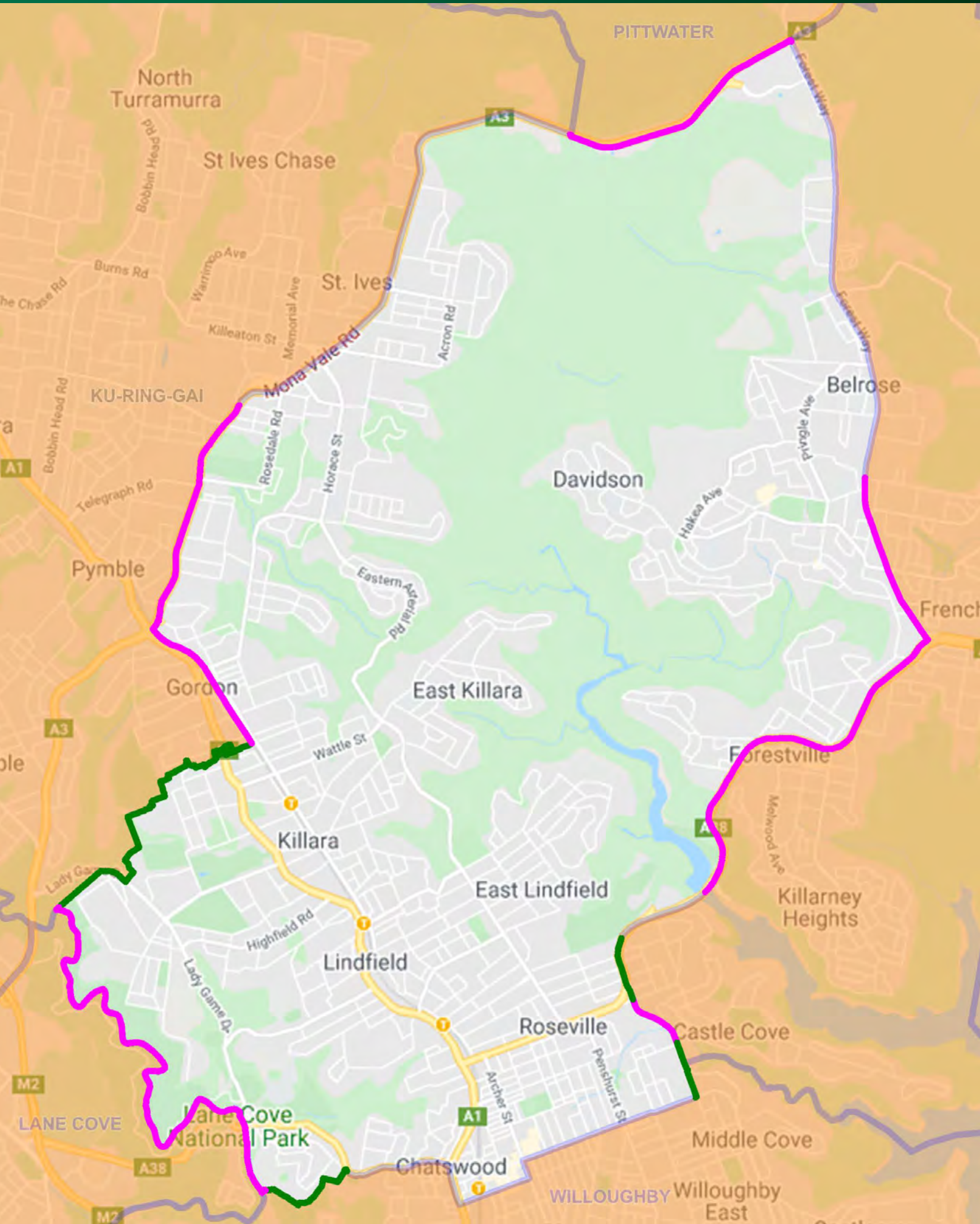
Locality/Suburb Boundary



Electoral District of Davidson - Suggested New Boundary


Actual: 57,594 (+0.70%) • Projected: 57,590 (-2.79%)

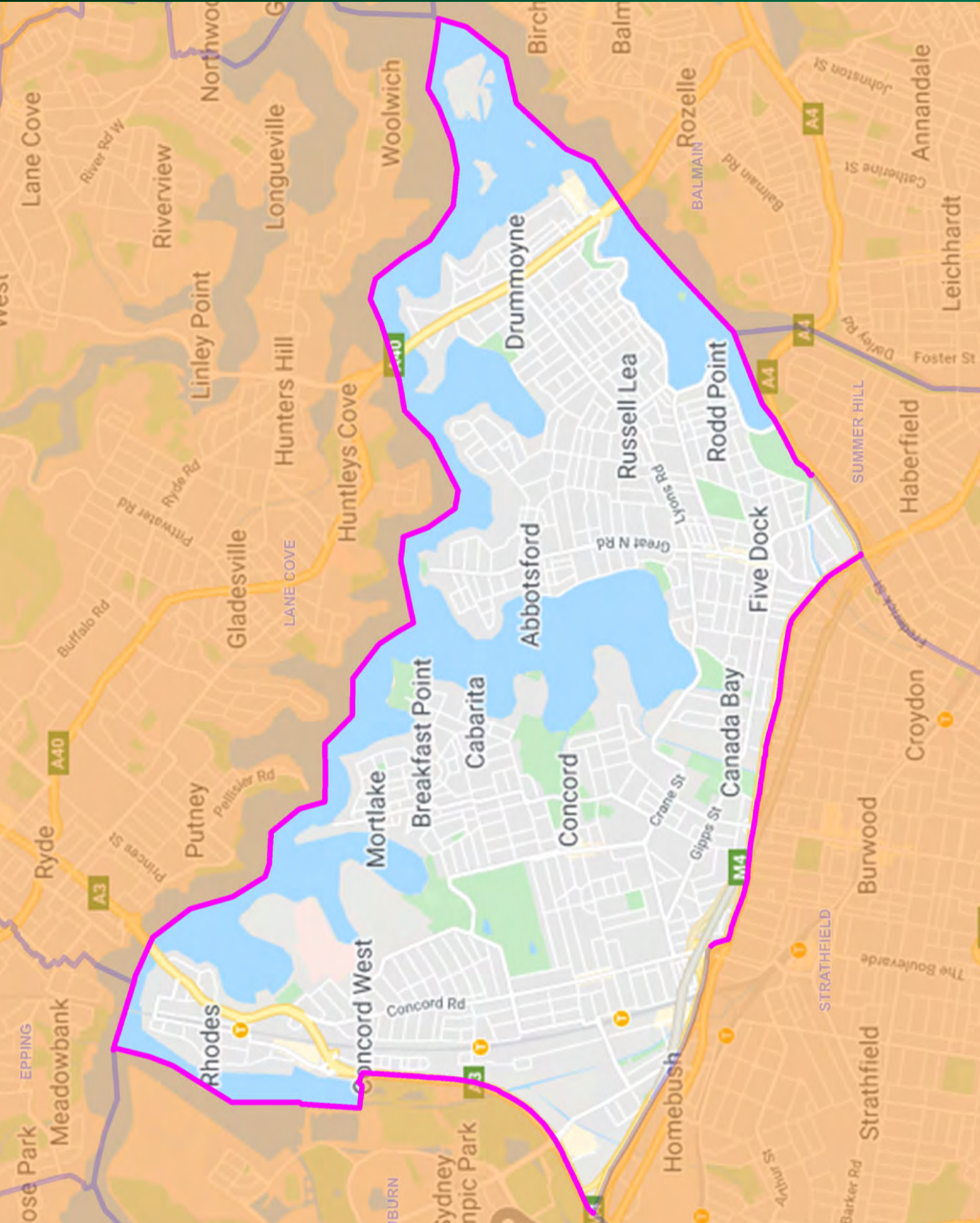
Current State Electoral Boundary  Local Government Boundary  Locality/Suburb Boundary 



Electoral District of Drummoyne - Suggested New Boundary

Actual: 57,862 (+1.17%) • Projected: 59,196 (-0.08%)

Current State Electoral Boundary  Local Government Boundary  Locality/Suburb Boundary 



Electoral District of Dubbo - Suggested New Boundary

Actual: 56,773 (-0.73%) • Projected: 58,267 (-1.65%)

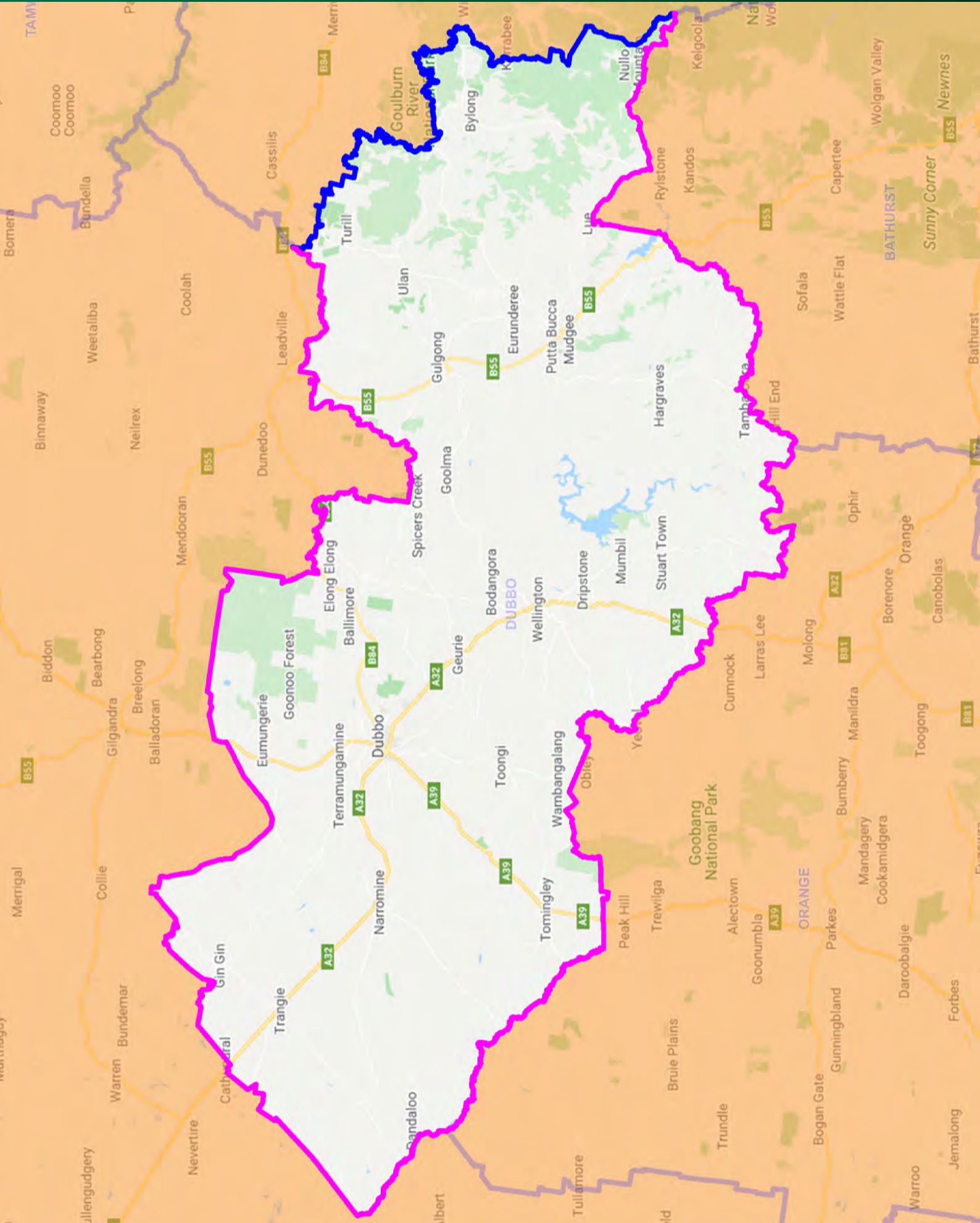
Current State Electoral Boundary



Local Government Boundary






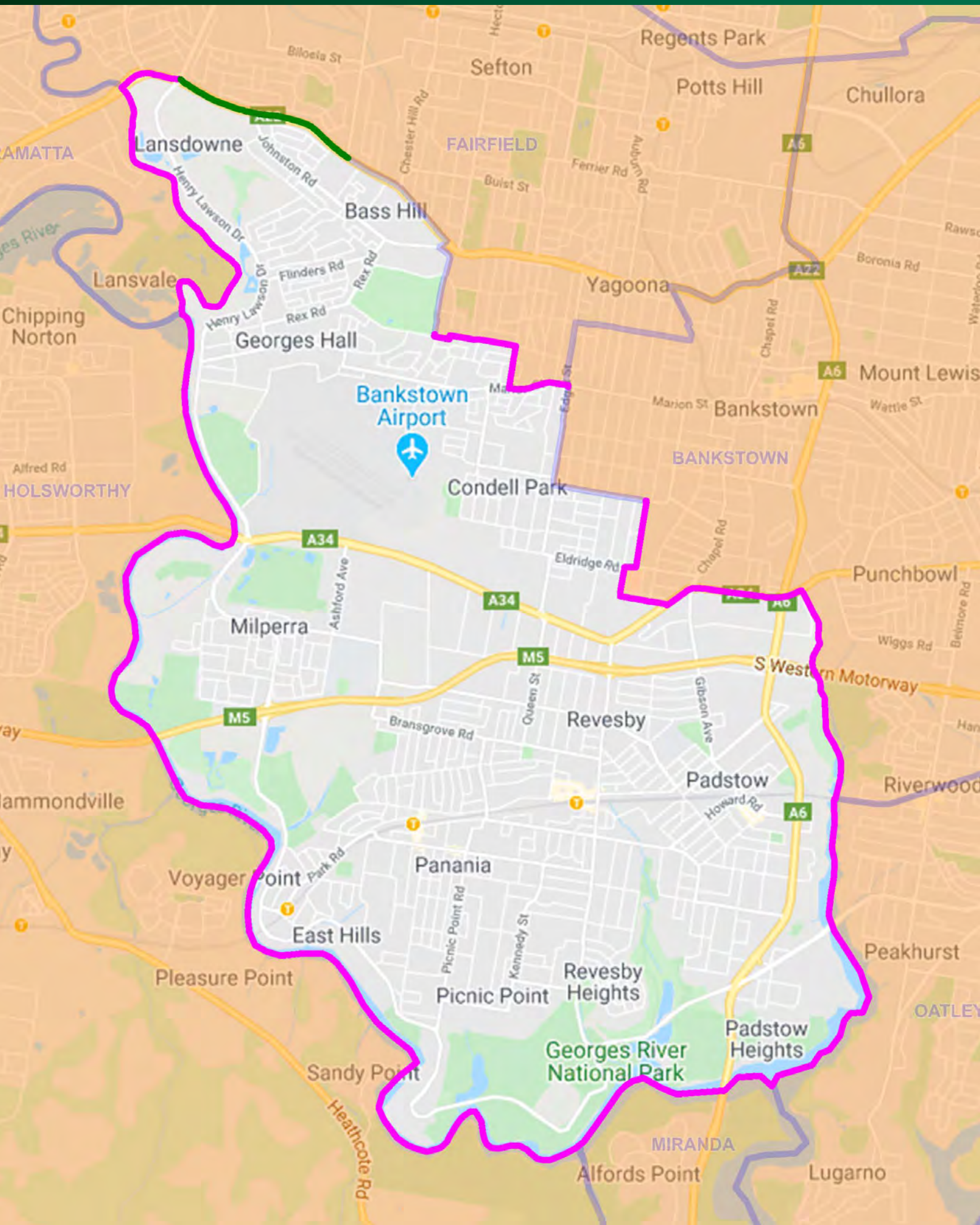
Locality/Suburb Boundary



Electoral District of East Hills - Suggested New Boundary

Actual: 57,253 (+0.11%) • Projected: 58,303 (-1.59%)

Current State Electoral Boundary  Local Government Boundary  Locality/Suburb Boundary 



Electoral District of Epping - Suggested New Boundary

Actual: 55,302 (-3.31%) • Projected: 58,461 (-1.32%)

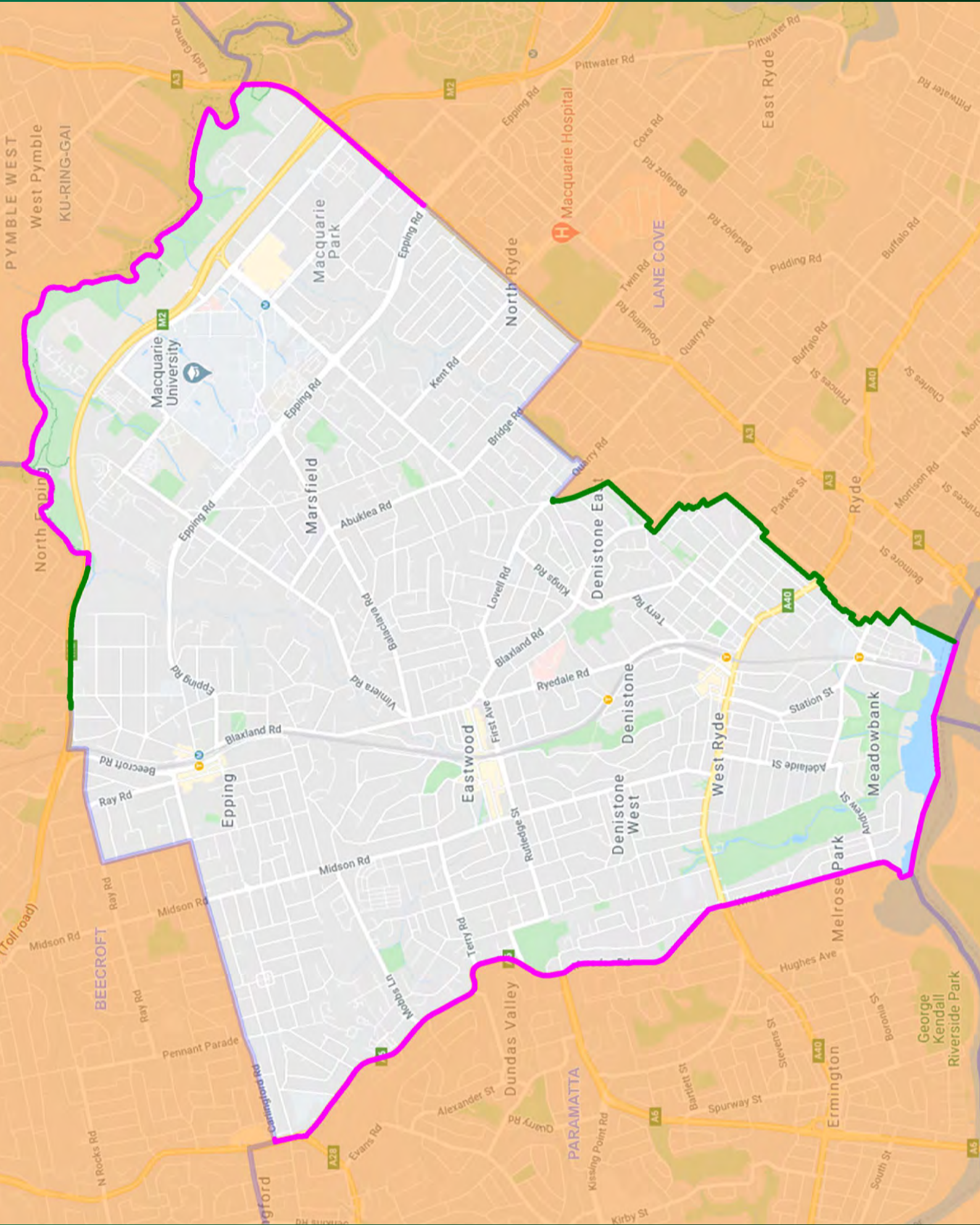
Current State Electoral Boundary



Local Government Boundary



Locality/Suburb Boundary



Electoral District of Gosford - NO CHANGE

Actual: 56,715 (-0.84%) • Projected: 58,949 (-0.50%)

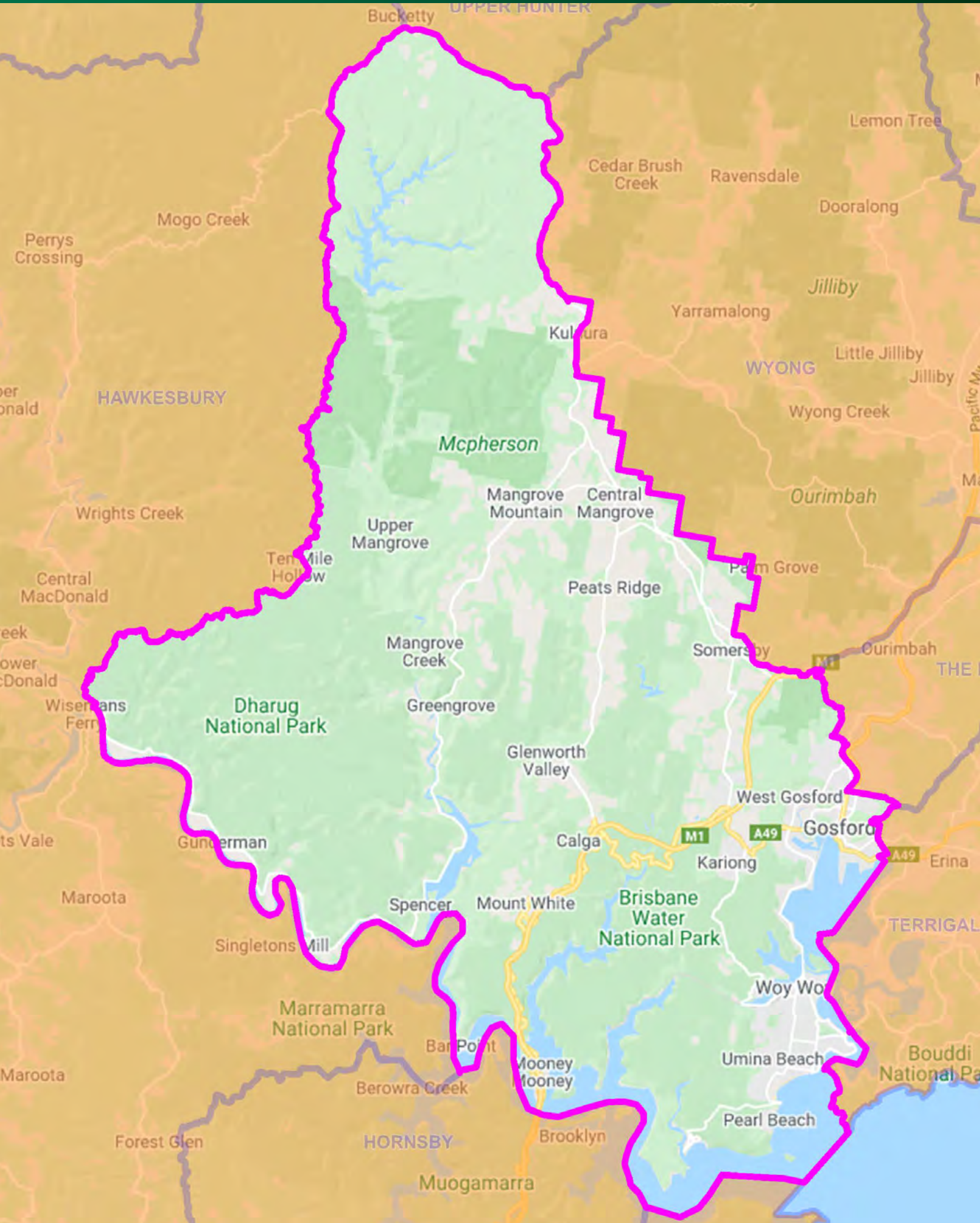
Current State Electoral Boundary



Local Government Boundary




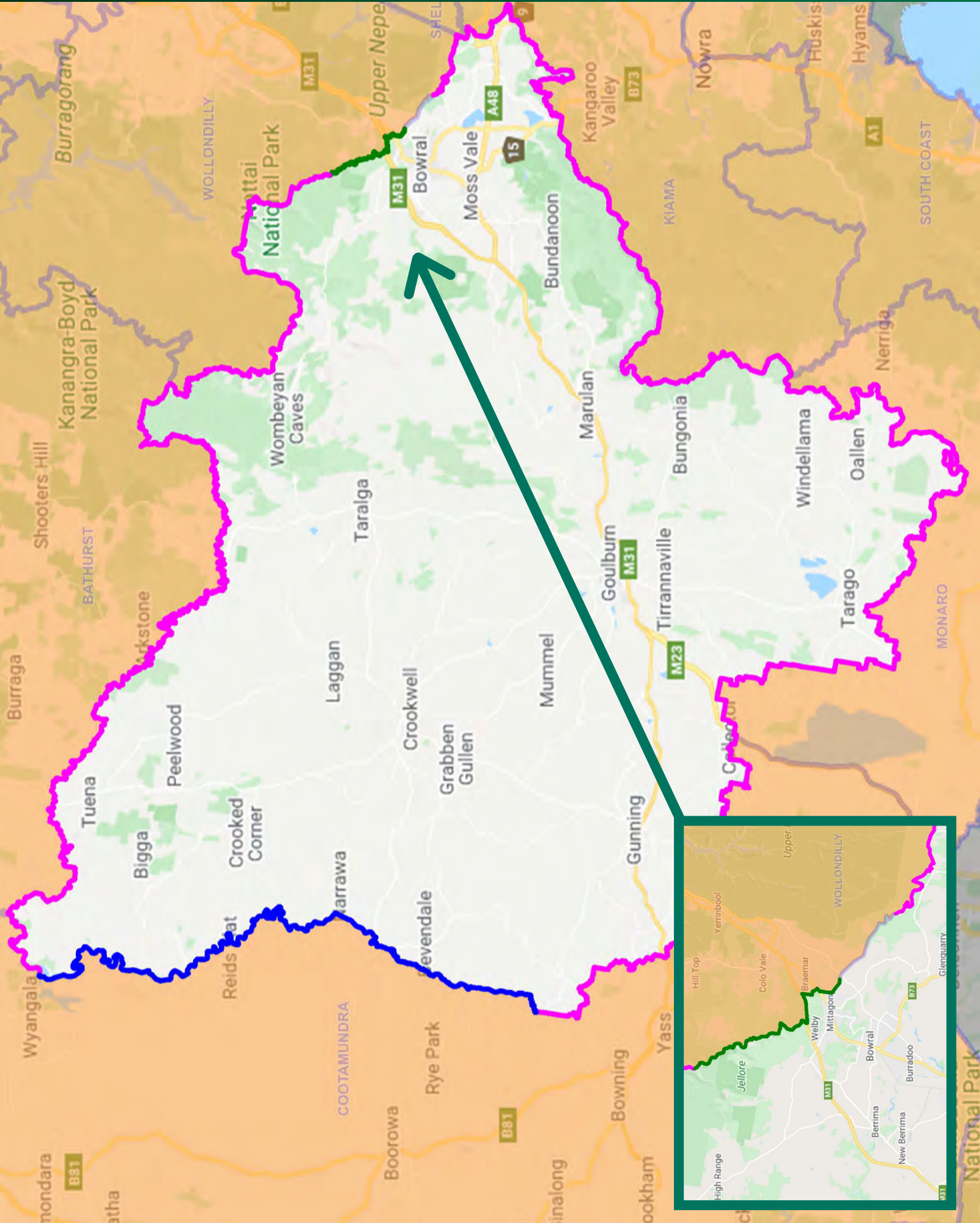
Locality/Suburb Boundary



Electoral District of Goulburn - Suggested New Boundary

Actual: 59,090 (+3.32%) • Projected: 60,960 (+2.90%)

Current State Electoral Boundary  Local Government Boundary  Locality/Suburb Boundary 



Electoral District of Granville - NO CHANGE

Actual: 53,986 (-5.61%) • Projected: 56,842 (-4.05%)

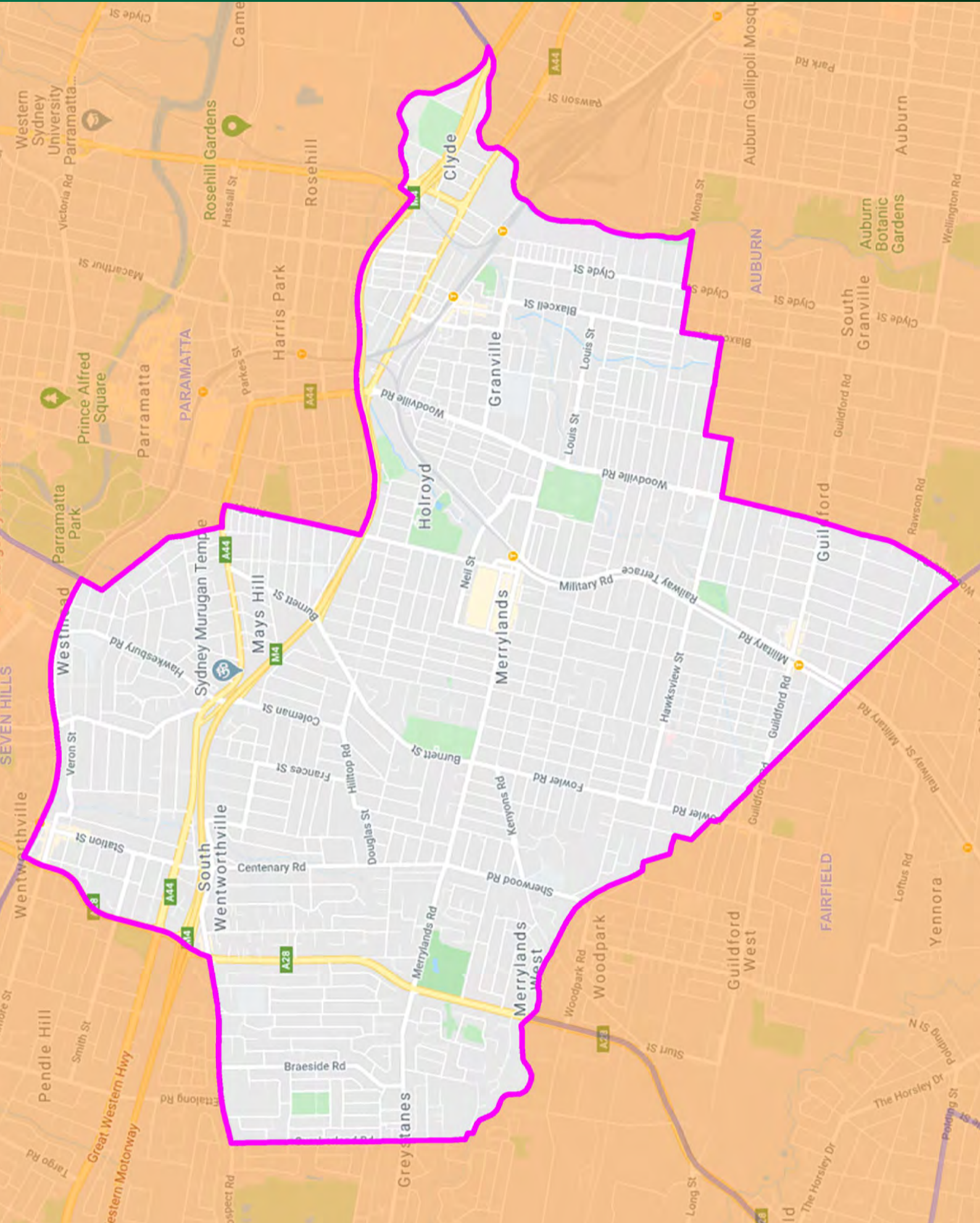
Current State Electoral Boundary



Local Government Boundary






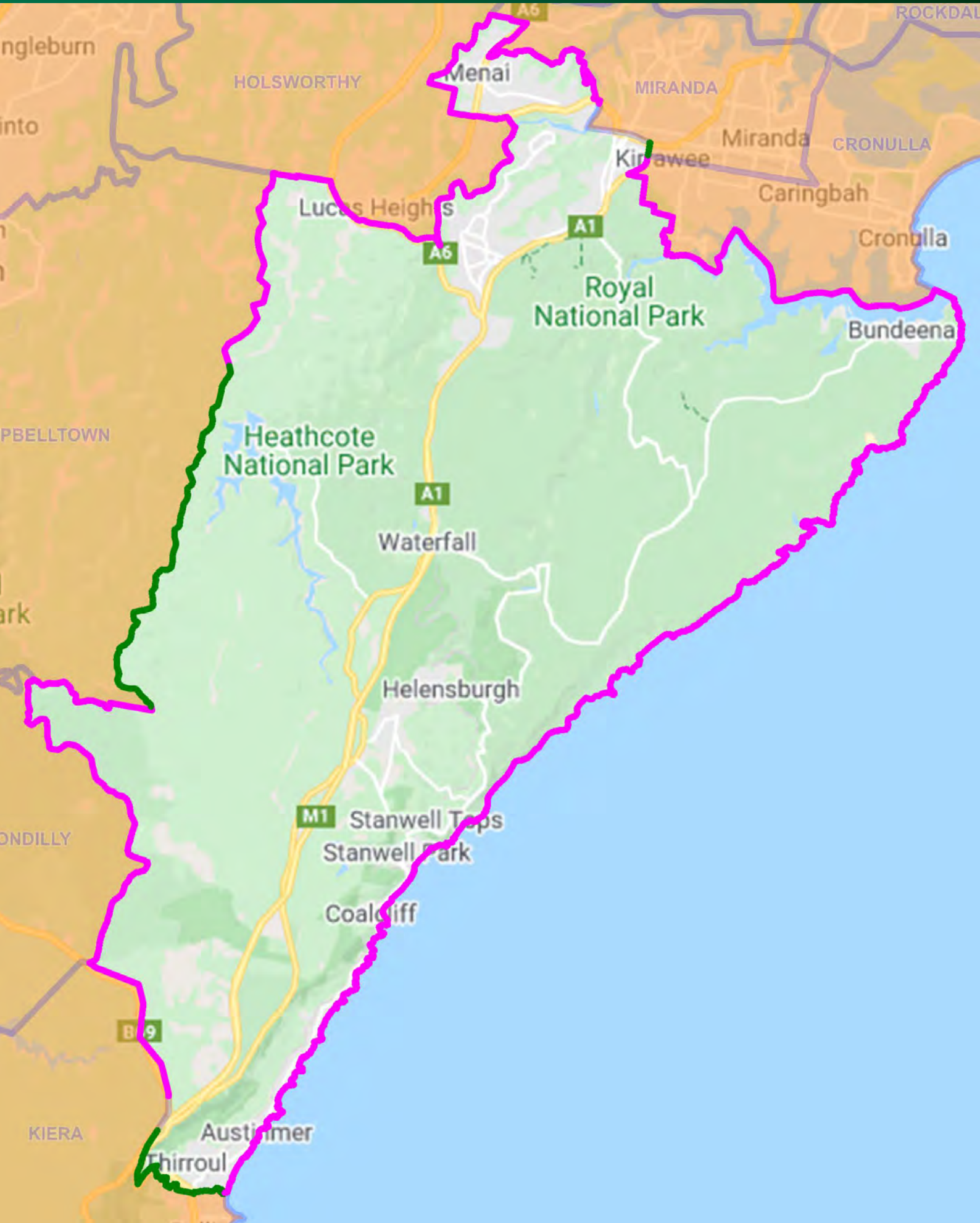
Locality/Suburb Boundary



Electoral District of Heathcote - Suggested New Boundary

Actual: 59,865 (+4.67%) • Projected: 60,241 (+1.68%)

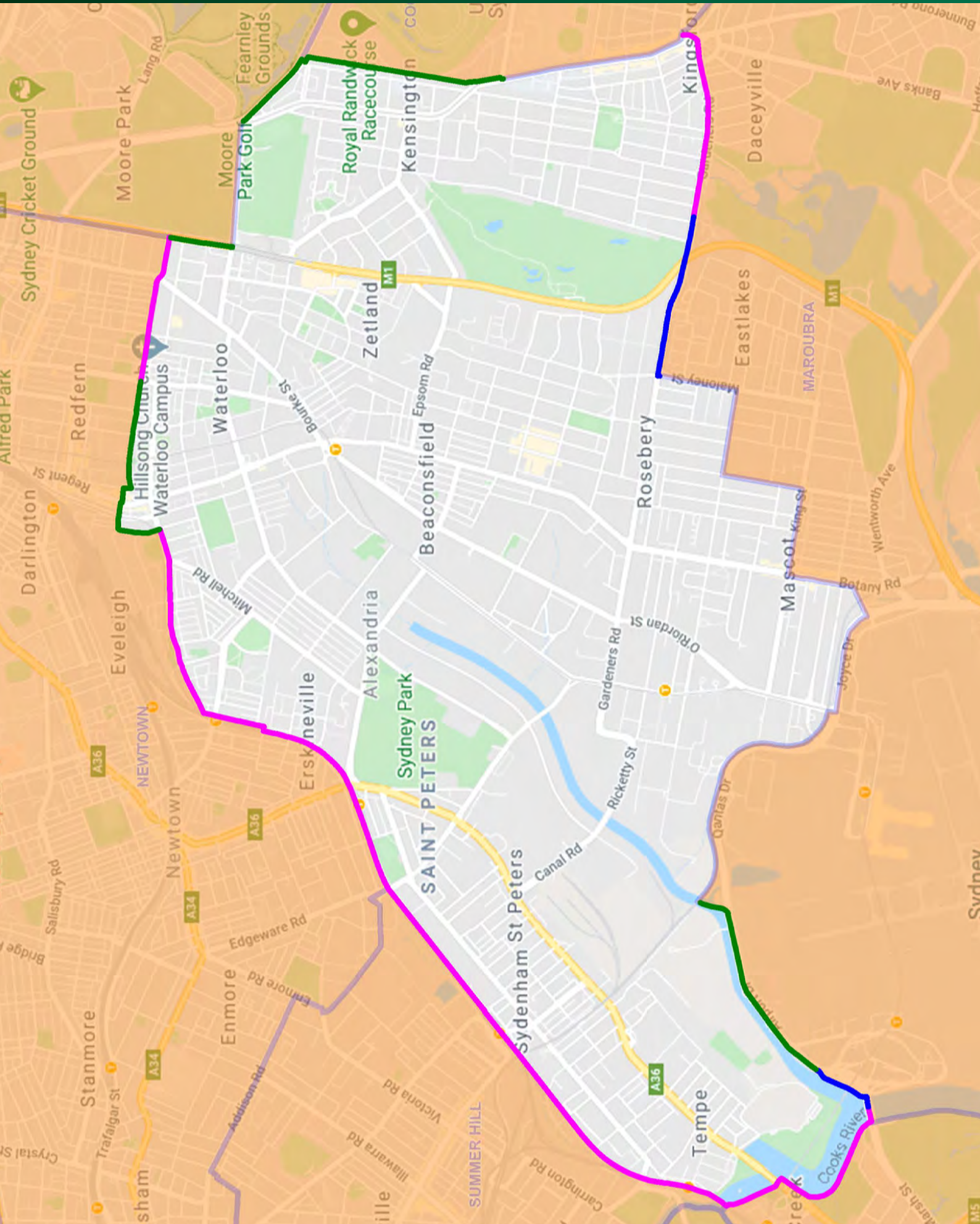
Current State Electoral Boundary  Local Government Boundary  Locality/Suburb Boundary 



Electoral District of Heffron - Suggested New Boundary




Actual: 52,136 (-8.84%) • Projected: 58,072 (-1.98%)

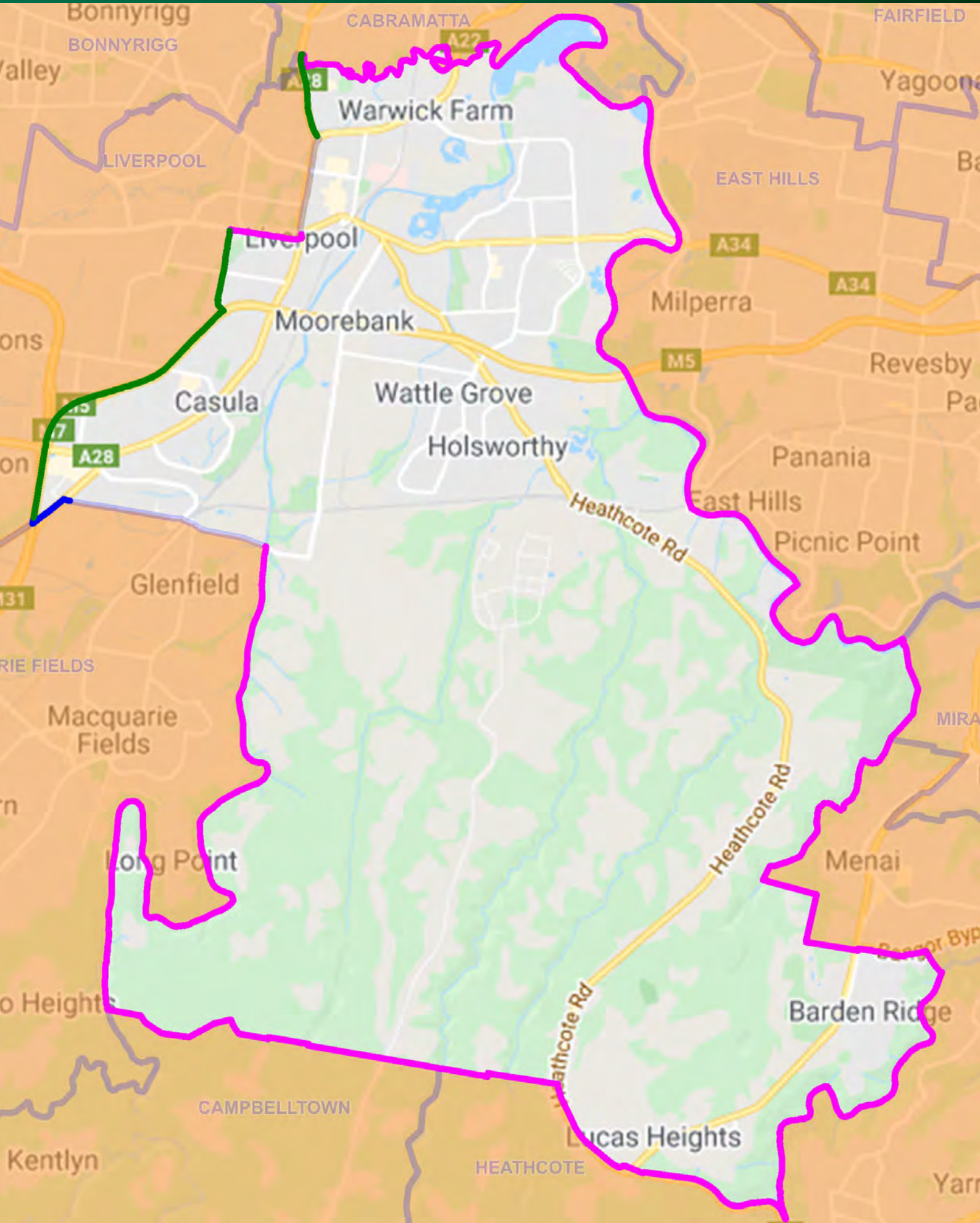
Current State Electoral Boundary █ Local Government Boundary █ Locality/Suburb Boundary █



Electoral District of Holsworthy - Suggested New Boundary

Actual: 56,304 (-1.55%) • Projected: 58,089 (-1.95%)

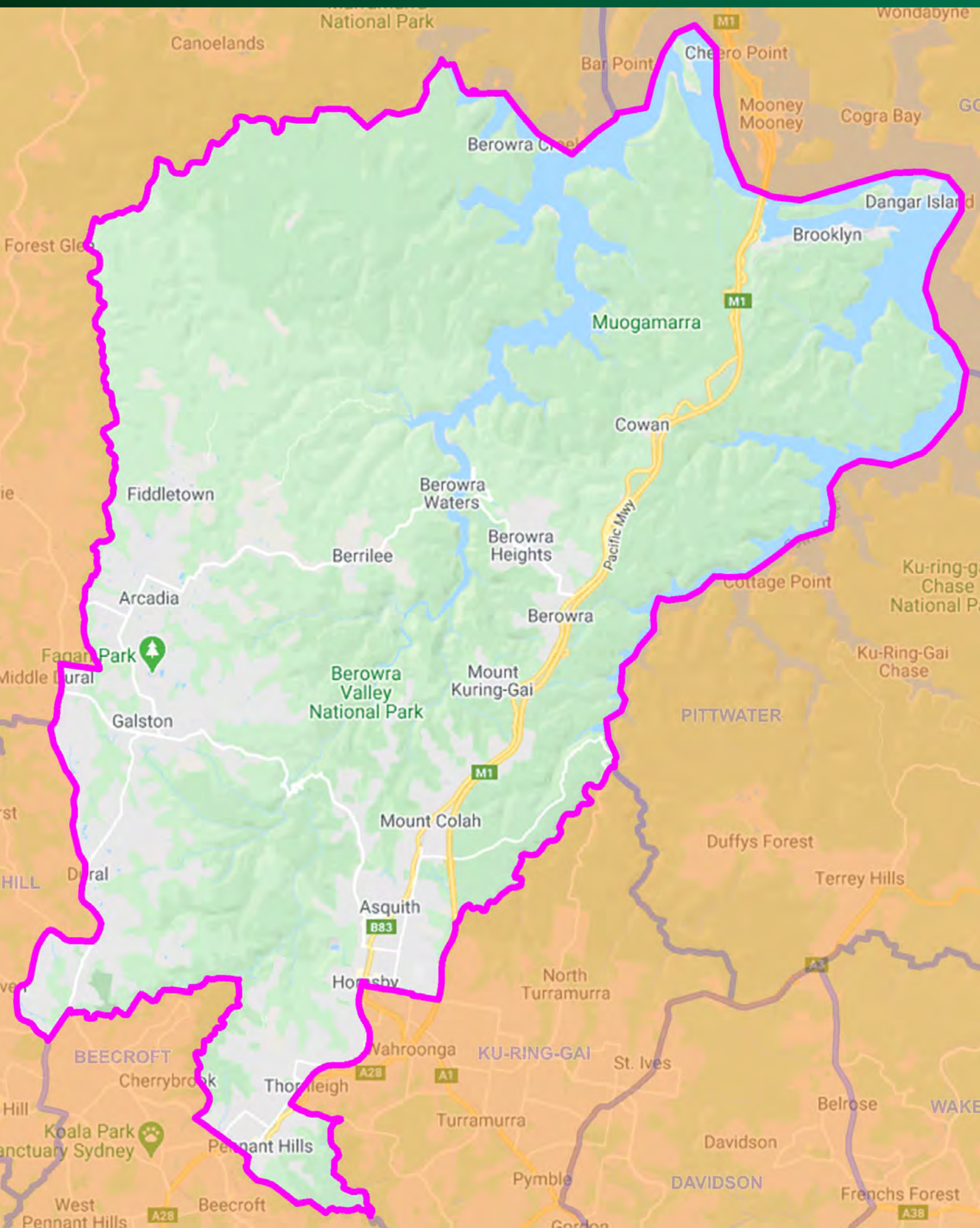
Current State Electoral Boundary  Local Government Boundary  Locality/Suburb Boundary 



Electoral District of Hornsby - NO CHANGE



Actual: 56,016 (-2.06%) • Projected: 56,954 (-3.87%)

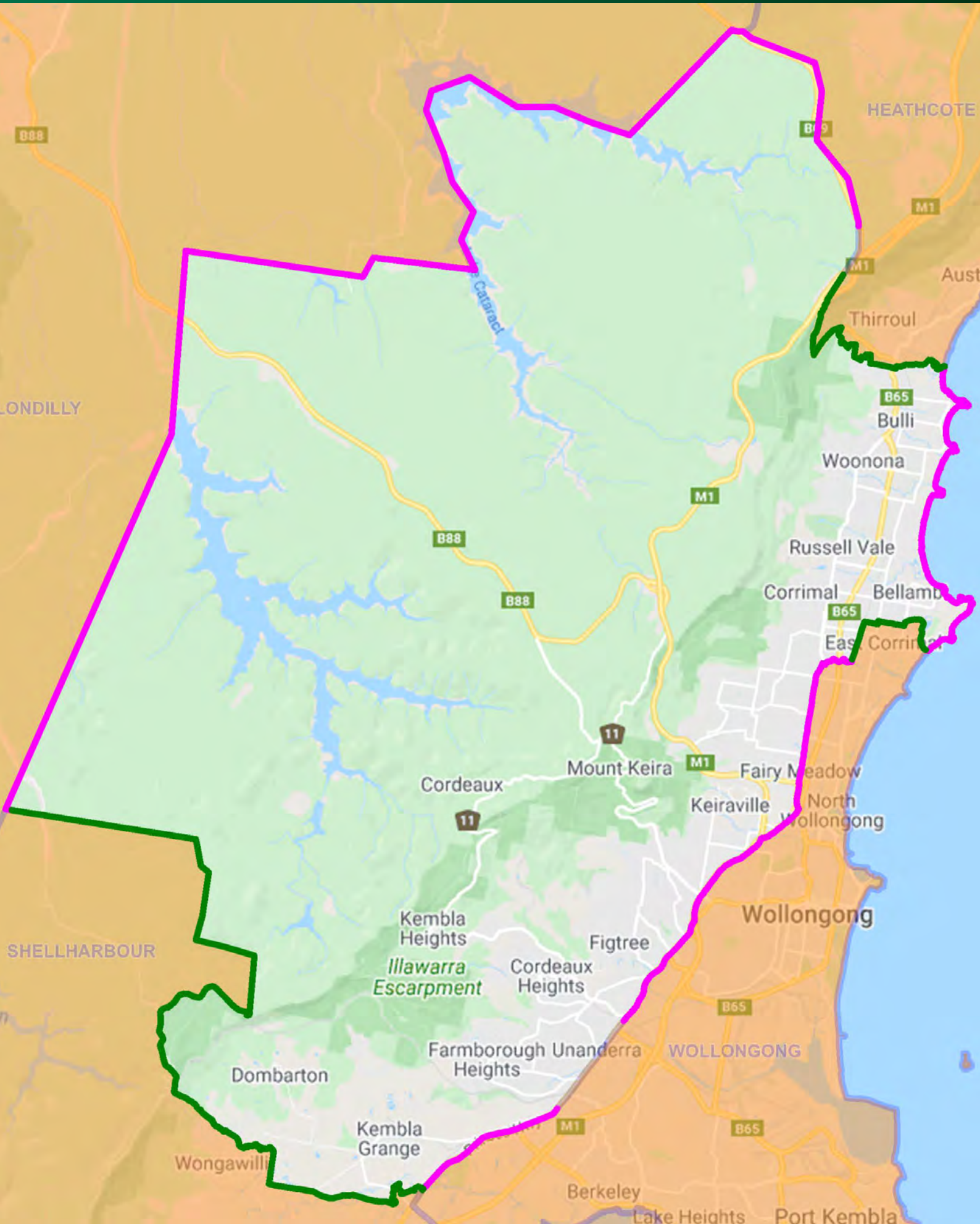
Current State Electoral Boundary  Local Government Boundary  Locality/Suburb Boundary 



Electoral District of Keira - Suggested New Boundary


Actual: 60,501 (+5.78%) • Projected: 61,295 (+3.46%)

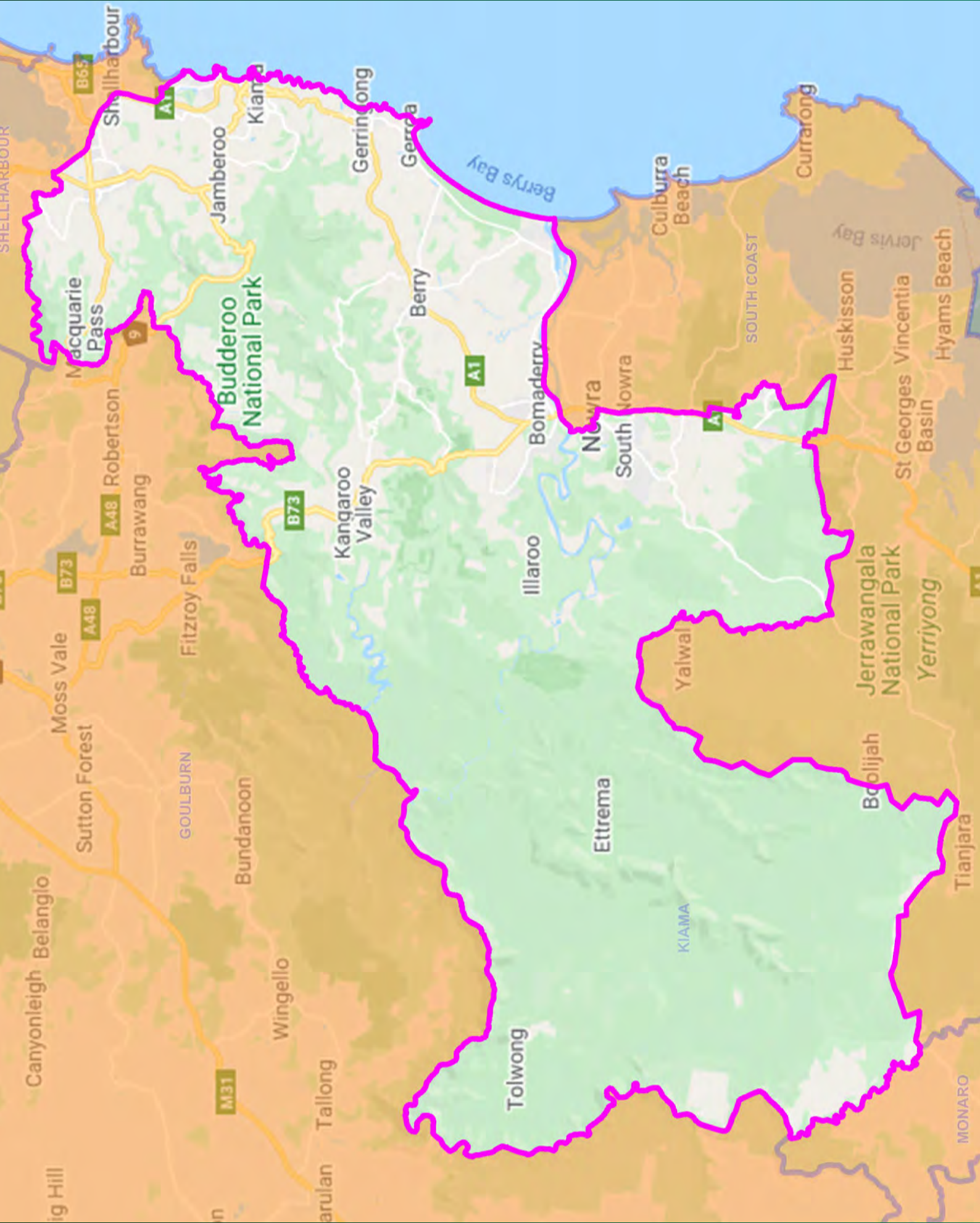
Current State Electoral Boundary  Local Government Boundary  Locality/Suburb Boundary 



Electoral District of Kiama - NO CHANGE




Actual: 56,298 (-1.56%) • Projected: 59,363 (+0.20%)

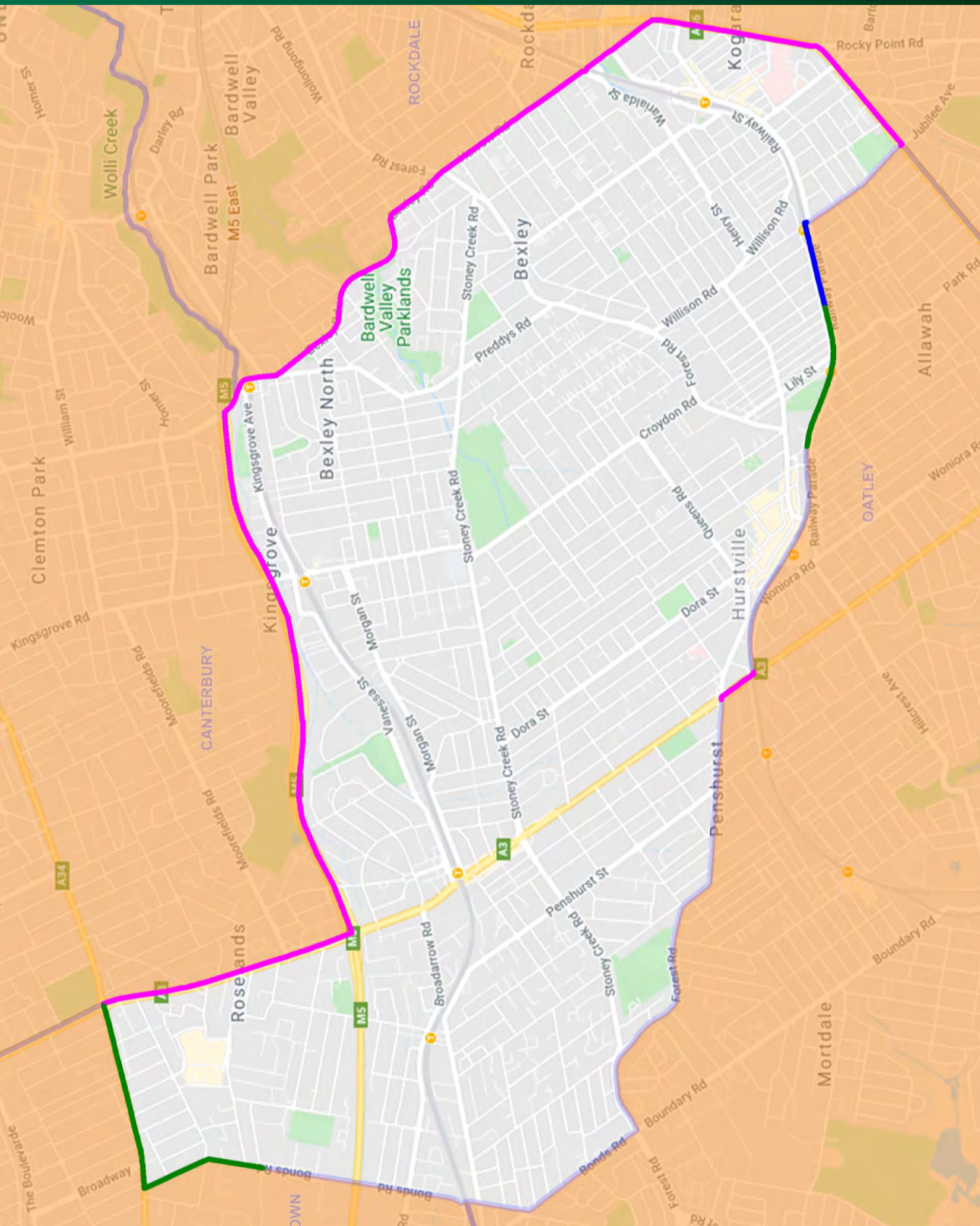
Current State Electoral Boundary  Local Government Boundary  Locality/Suburb Boundary 



Electoral District of Kogarah - Suggested New Boundary


Actual: 56,349 (-1.48%) • Projected: 56,889 (-3.97%)

Current State Electoral Boundary  Local Government Boundary  Locality/Suburb Boundary 



Electoral District of Ku-ring-gai - Suggested New Boundary

Actual: 56,925 (-0.47%) • Projected: 57,263 (-3.34%)

Current State Electoral Boundary  Local Government Boundary  Locality/Suburb Boundary 